


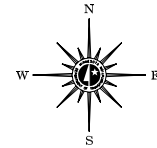
2003 TRAFFIC VOLUMES

MUNICIPALITIES OF
BENTON CO.

PREPARED BY THE
MINNESOTA DEPARTMENT OF TRANSPORTATION
PROGRAM SUPPORT GROUP
IN COOPERATION WITH
U.S. DEPARTMENT OF TRANSPORTATION
FEDERAL HIGHWAY ADMINISTRATION



2003
BASIC DATA - 1977



LEGEND

- INTERSTATE TRUNK HIGHWAY.....(10)
- U.S. TRUNK HIGHWAY.....(20)
- STATE TRUNK HIGHWAY.....(30)
- COUNTY STATE AID HIGHWAY.....(40)
- COUNTY ROAD.....(50)
- PUBLIC ROAD.....(60)
- PRIVATE ROAD.....(70)
- CORPORATE LIMITS.....(80)

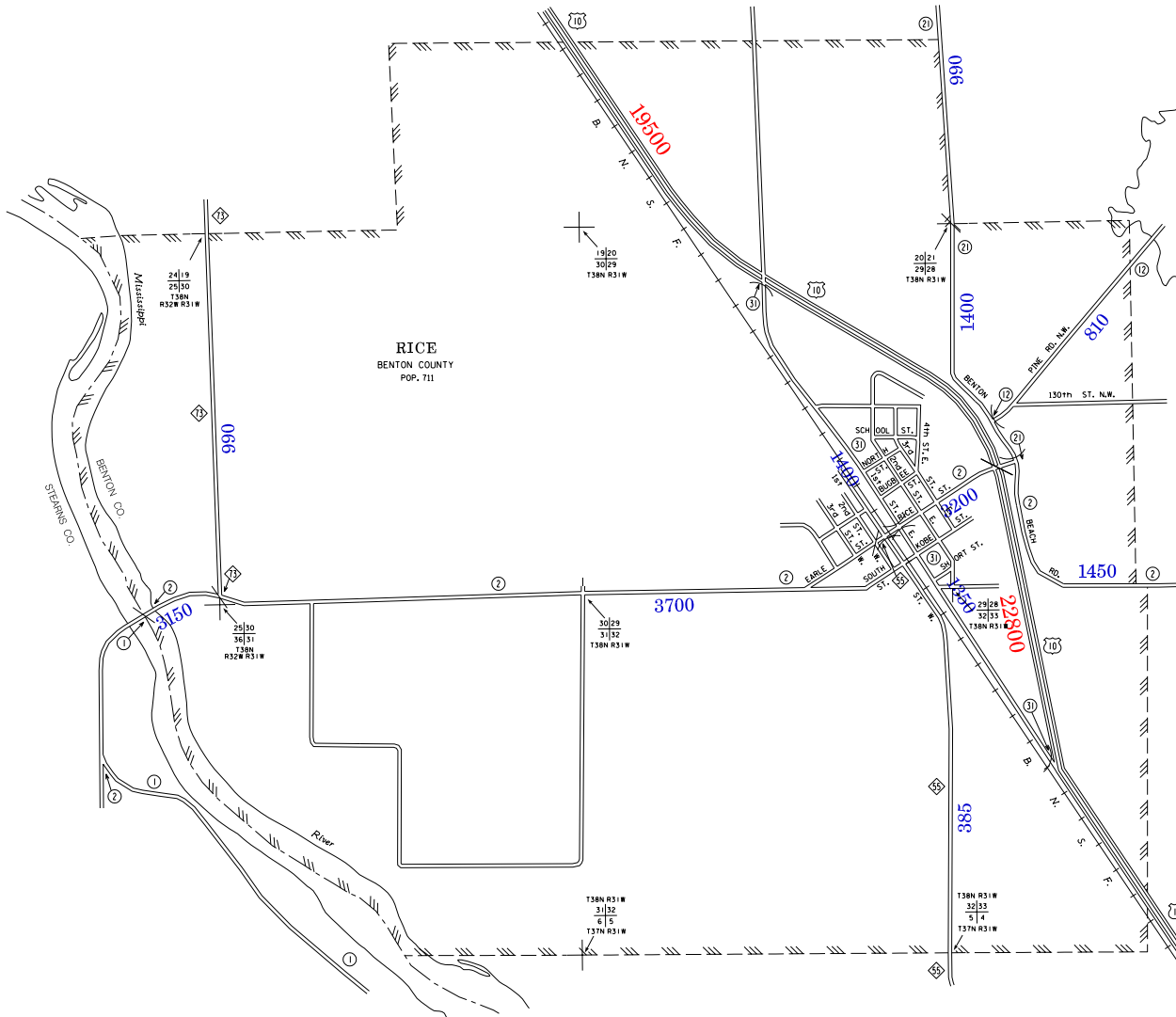
VOLUMES PREPARED BY
THE OFFICE OF
TRANSPORTATION DATA & ANALYSES

NUMERALS INDICATE AVERAGE DAILY
TRAFFIC VOLUMES ON DESIGNATED ROADS.

TRUNK HIGHWAY ROUTES ARE 2002 A.A.D.T. VOLUMES.
COUNTY SYSTEM ROADS ARE 2003 A.A.D.T. VOLUMES.

FOR DESIGNATED ROADS :
/ = SEGMENT ENDPOINT FOR ALL
ROADS INTERSECTED BY HATCH
(- SEGMENT ENDPOINT ONLY FOR
ROAD SEPARATED FROM INTERSECTING
ROAD BY ARC

MUNICIPALITIES SHOWN
ON THIS SHEET
RICE



NOTE: 2000 U.S. CENSUS FIGURES SHOWN FOR ALL MUNICIPALITIES UNLESS OTHERWISE STATED.