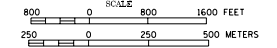


2003 M.S.A.S. TRAFFIC VOLUMES

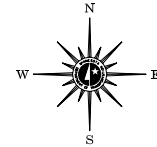
(SEE NOTE)

MUNICIPALITY OF  
**SAINT PAUL PARK**

PREPARED BY THE  
MINNESOTA DEPARTMENT OF TRANSPORTATION  
PROGRAM SUPPORT GROUP  
IN COOPERATION WITH  
U.S. DEPARTMENT OF TRANSPORTATION  
FEDERAL HIGHWAY ADMINISTRATION



2003  
BASIC DATA - 1990



LEGEND

- INTERSTATE TRUNK HIGHWAY..... (I)
- U.S. TRUNK HIGHWAY..... (SH)
- STATE TRUNK HIGHWAY..... (SH)
- COUNTY STATE AID HIGHWAY..... (CSA)
- COUNTY ROAD..... (CR)
- CORPORATE LIMITS..... (CL)
- PUBLIC ROAD..... (PR)
- PRIVATE ROAD..... (PR)

MUNICIPAL STATE AID  
STREET SYSTEM

LEGEND

- MUNICIPAL COUNTY STATE AID STREET..... (MCSA)
- MUNICIPAL STATE AID STREET..... (MSA)
- COUNTY STATE AID HIGHWAY..... (CSA)
- COUNTY ROAD..... (CR)
- TRUNK HIGHWAY..... (TH)

NOTE:

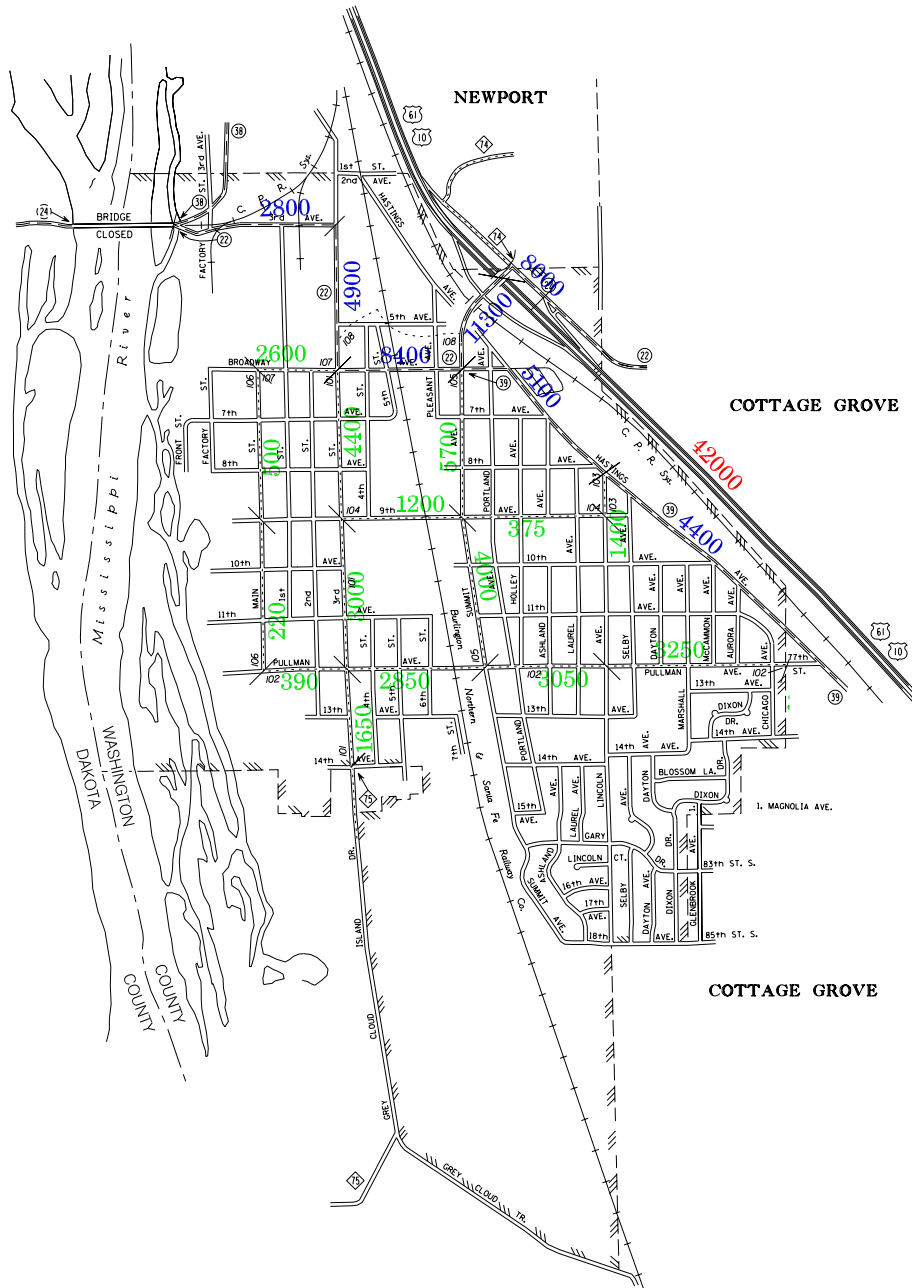
A.A.D.T.....2500

(AVERAGE ANNUAL DAILY TRAFFIC)

VOLUMES PREPARED BY THE OFFICE OF  
TRANSPORTATION DATA & ANALYSIS

NOTE: TRUNK HIGHWAY ROUTES ARE 2002 TRAFFIC VOLUMES.  
COUNTY SYSTEM ROADS ARE 2003 TRAFFIC VOLUMES.  
MUNICIPAL STREET ROUTES ARE 2003 TRAFFIC VOLUMES.

INVER GROVE HEIGHTS



COTTAGE GROVE