


2003 M.S.A.S. TRAFFIC VOLUMES

(SEE NOTE)

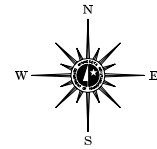
MUNICIPALITY OF SOUTH ST. PAUL

PREPARED BY THE
MINNESOTA DEPARTMENT OF TRANSPORTATION
PROGRAM SUPPORT GROUP

IN COOPERATION WITH
U.S. DEPARTMENT OF TRANSPORTATION
FEDERAL HIGHWAY ADMINISTRATION



2003
BASIC DATA - 1990



LEGEND

- INTERSTATE TRUNK HIGHWAY..... (I-94)
- U.S. TRUNK HIGHWAY..... (US-169)
- STATE TRUNK HIGHWAY..... (MN-35)
- COUNTY STATE AID HIGHWAY..... (CSA-16)
- COUNTY ROAD..... (CR-16)
- CORPORATE LIMITS..... (---)
- PUBLIC ROAD..... (---)
- PRIVATE ROAD..... (---)

MUNICIPAL STATE AID STREET SYSTEM

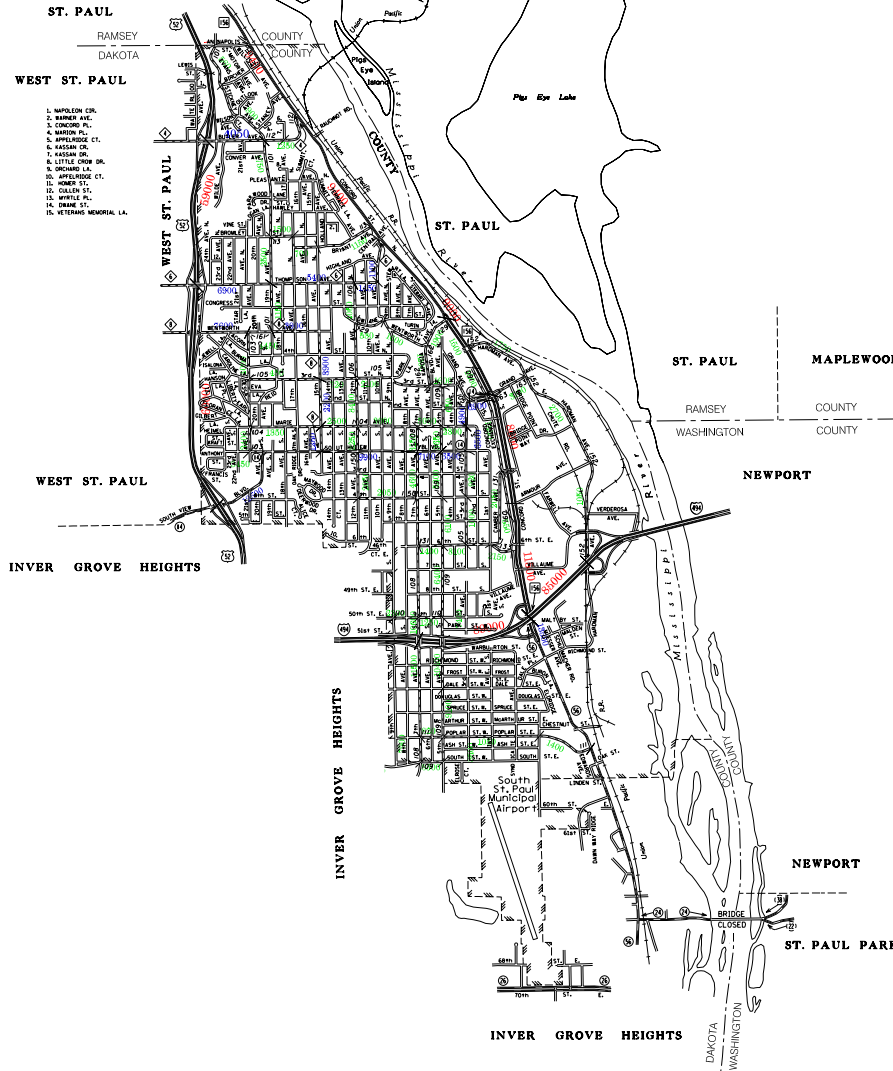
LEGEND

- MUNICIPAL COUNTY STATE AID STREET..... (---)
- MUNICIPAL STATE AID STREET..... (---)
- COUNTY STATE AID HIGHWAY..... (---)
- COUNTY ROAD..... (---)
- TRUNK HIGHWAY..... (---)

NOTE:

- A.A.D.T. 2500
- AVERAGE ANNUAL DAILY TRAFFIC
- VOLUMES PREPARED BY THE OFFICE OF
TRANSPORTATION DATA & ANALYSES

NOTE: TRUNK HIGHWAY ROUTES ARE 2003 TRAFFIC VOLUMES.
COUNTY SYSTEM ROADS ARE 2003 TRAFFIC VOLUMES.
MUNICIPAL STREET ROUTES ARE 2003 TRAFFIC VOLUMES.



ST. PAUL

RAMSEY
DAKOTA
WEST ST. PAUL

WEST ST. PAUL

INVER GROVE HEIGHTS

ST. PAUL

ST. PAUL

MAPLEWOOD

RAMSEY

WASHINGTON

COUNTY

COUNTY

NEWPORT

NEWPORT

ST. PAUL PARK

INVER GROVE HEIGHTS

DAKOTA
WASHINGTON