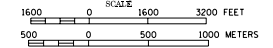


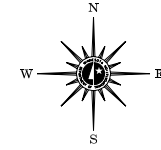
(SEE NOTE)

MUNICIPALITY OF
SHOREVIEW

PREPARED BY THE
MINNESOTA DEPARTMENT OF TRANSPORTATION
PROGRAM SUPPORT GROUP
IN COOPERATION WITH
U.S. DEPARTMENT OF TRANSPORTATION
FEDERAL HIGHWAY ADMINISTRATION



2003
BASIC DATA - 1993



LEGEND

- INTERSTATE TRUNK HIGHWAY.....
- U.S. TRUNK HIGHWAY.....
- STATE TRUNK HIGHWAY.....
- COUNTY STATE AID HIGHWAY.....
- CORPORATE LIMITS.....
- PUBLIC ROAD.....
- PRIVATE ROAD.....

**MUNICIPAL STATE AID
STREET SYSTEM**

LEGEND

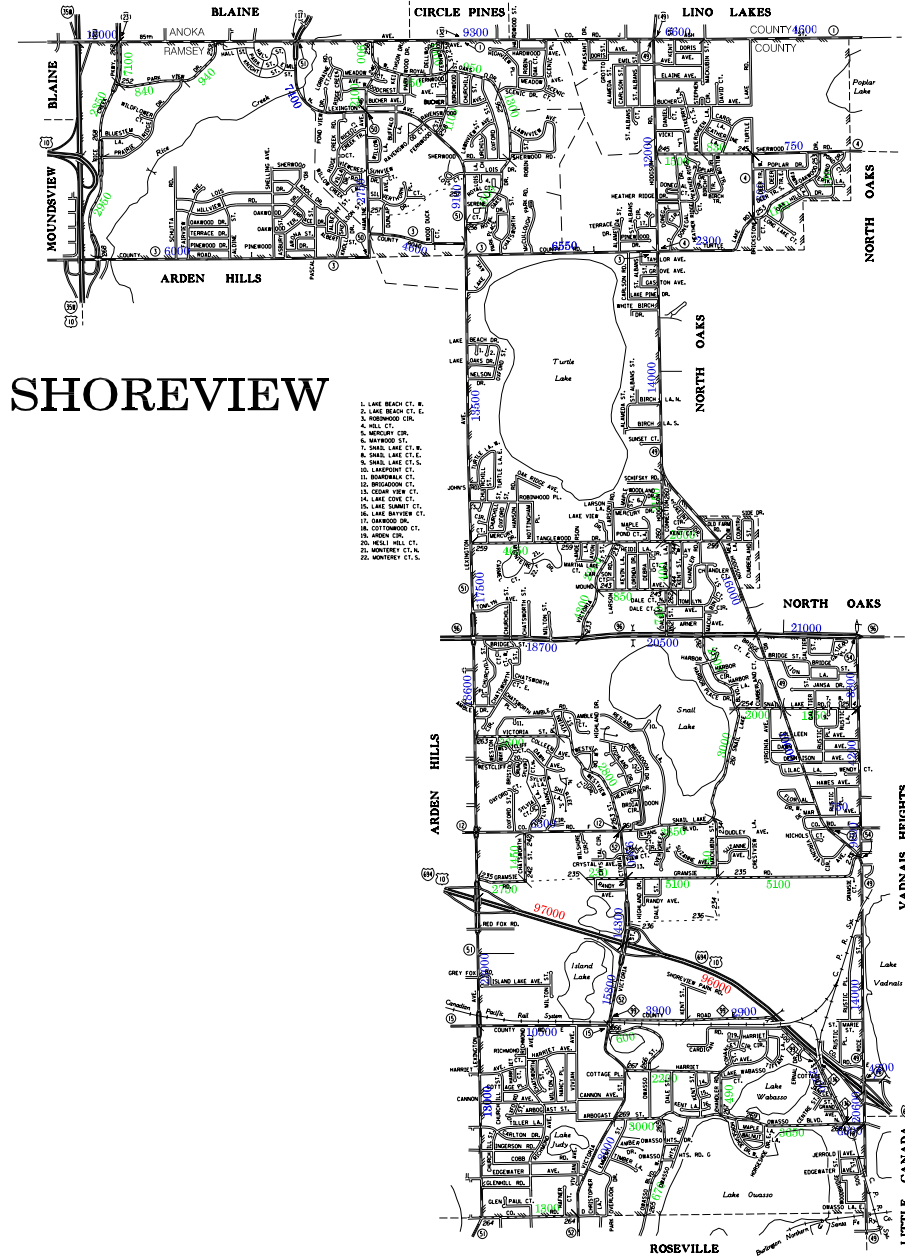
- MUNICIPAL COUNTY STATE AID STREET.....
- MUNICIPAL STATE AID STREET.....
- COUNTY STATE AID HIGHWAY.....
- COUNTY ROAD.....
- TRUNK HIGHWAY.....

NOTE:

A.A.D.T. 2500
(AVERAGE ANNUAL DAILY TRAFFIC)

VOLUMES PREPARED BY THE OFFICE OF
TRANSPORTATION DATA & ANALYSIS

NOTE: TRUNK HIGHWAY ROUTES ARE 2003 TRAFFIC VOLUMES.
COUNTY SYSTEM ROADS ARE 2003 TRAFFIC VOLUMES.
MUNICIPAL STREET ROUTES ARE 2003 TRAFFIC VOLUMES.



SHOREVIEW

1. LAKE BEACH CT. S.
2. LAKE BEACH CT. E.
3. SHIRWOOD CIR.
4. HILL CT.
5. WINDY CT.
6. WAYWOOD ST.
7. SHAL LAKE CT. S.
8. SHAL LAKE CT. E.
9. SHAL LAKE CT. W.
10. LINDEN CT.
11. BOARDWALK CT.
12. BRICKWOOD DR.
13. CEDAR VIEW CT.
14. LAKE OAK CT.
15. LAKE SAMMY CT.
16. LAKE BAYVIEW CT.
17. CARBOD DR.
18. COTTORWOOD CT.
19. HORN CIR.
20. WEST HILL CT.
21. MONTEY CT. N.
22. MONTEY CT. S.