
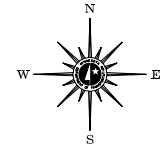


MUNICIPALITY OF
SHAKOPEE
PREPARED BY THE
MINNESOTA DEPARTMENT OF TRANSPORTATION
PROGRAM SUPPORT GROUP
IN COOPERATION WITH
U.S. DEPARTMENT OF TRANSPORTATION
FEDERAL HIGHWAY ADMINISTRATION



2001
BASIC DATA - 1990



LEGEND

- INTERSTATE TRUNK HIGHWAY.....(I)
- U.S. TRUNK HIGHWAY.....(U)
- STATE TRUNK HIGHWAY.....(S)
- COUNTY STATE AID HIGHWAY.....(C)
- COUNTY ROAD.....(R)
- CORPORATE LIMITS.....(D)
- PUBLIC ROAD.....(P)
- PRIVATE ROAD.....(PR)

NOTE:

A.A.D.T..... 3500

(AVERAGE ANNUAL DAILY TRAFFIC)

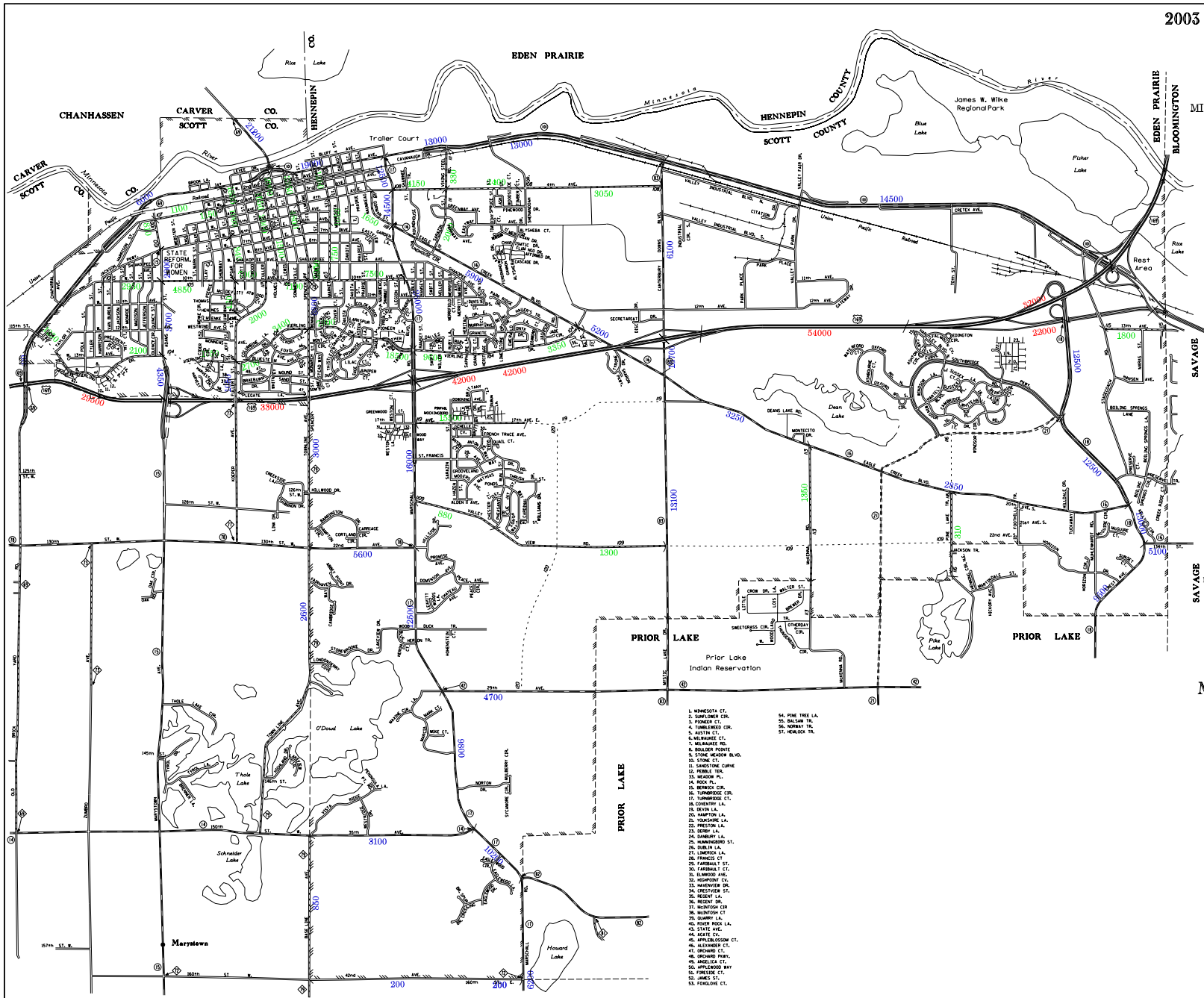
VOLUMES PREPARED BY THE OFFICE OF
TRANSPORTATION DATA & ANALYSIS

NOTE: TRUNK HIGHWAY ROUTES ARE 2002 TRAFFIC VOLUMES.
COUNTY SYSTEM ROADS ARE 2008 TRAFFIC VOLUMES.
MUNICIPAL STREET ROUTES ARE 2008 TRAFFIC VOLUMES.

**MUNICIPAL STATE AID
STREET SYSTEM**

LEGEND

- MUNICIPAL COUNTY STATE AID STREET.....(M)
- MUNICIPAL STATE AID STREET.....(MS)
- COUNTY STATE AID HIGHWAY.....(C)
- COUNTY ROAD.....(R)
- TRUNK HIGHWAY.....(T)



- 1. MINNESOTA CT.
- 2. SUN LANE CIR.
- 3. FRODOE CT.
- 4. HAMBLEDGE CIR.
- 5. SUTHER CT.
- 6. MELBAEY CT.
- 7. MELBAEY DR.
- 8. BRADY POINTE
- 9. STONE HEAVEN RD.
- 10. STONE CT.
- 11. SANDSTONE CURVE
- 12. PEARL TER.
- 13. MANDER PL.
- 14. ROCK
- 15. MORNINGS CIR.
- 16. MORNINGS DR.
- 17. TUMPHRIDE CT.
- 18. CROFTVIEW CT.
- 19. DEVIN LA.
- 20. SAMPSON LA.
- 21. YOUNGSHIRE LA.
- 22. TRELTON LA.
- 23. DENNY LA.
- 24. SANDHURST LA.
- 25. SANDHURST ST.
- 26. DUNN LA.
- 27. WINDY LA.
- 28. FRANCIS CT.
- 29. FRANCIS ST.
- 30. FARWELL CT.
- 31. LINDROD PK.
- 32. HIGHTPOINT CT.
- 33. MARYVIEW DR.
- 34. GREYVIEW ST.
- 35. BECKEN DR.
- 36. MOUNTAIN CT.
- 37. MOUNTAIN CIR.
- 38. QUARRY LA.
- 39. QUARRY LA.
- 40. STATE AVE.
- 41. STATE AVE.
- 42. STATE AVE.
- 43. STATE AVE.
- 44. STATE CT.
- 45. APPLERDORF CT.
- 46. ALEXANDER CT.
- 47. ORCHARD CT.
- 48. ORCHARD PKWY.
- 49. HULL LA.
- 50. APPLERDORF HAY
- 51. WHELPE CT.
- 52. JAMES ST.
- 53. FORDGATE CT.
- 54. PINE TREE LA.
- 55. SHALAN TR.
- 56. NORWAY TR.
- 57. HENKOCK TR.