


# 2003 M.S.A.S. TRAFFIC VOLUMES

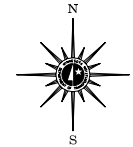
(SEE NOTE)

## MUNICIPALITY OF SAVAGE

PREPARED BY THE  
MINNESOTA DEPARTMENT OF TRANSPORTATION  
PROGRAM SUPPORT GROUP  
IN COOPERATION WITH  
U.S. DEPARTMENT OF TRANSPORTATION  
FEDERAL HIGHWAY ADMINISTRATION



2003  
BASIC DATA - 1990



### LEGEND

- INTERSTATE TRUNK HIGHWAY..... (I)
- U.S. TRUNK HIGHWAY..... (2)
- STATE TRUNK HIGHWAY..... (3)
- COUNTY STATE AID HIGHWAY..... (4)
- COUNTY ROAD..... (5)
- CORPORATE LIMITS.....
- PUBLIC ROAD.....
- PRIVATE ROAD.....

## MUNICIPAL STATE AID STREET SYSTEM

### LEGEND

- MUNICIPAL COUNTY STATE AID STREET.....
- MUNICIPAL STATE AID STREET.....
- COUNTY STATE AID HIGHWAY.....
- COUNTY ROAD.....
- TRUNK HIGHWAY.....

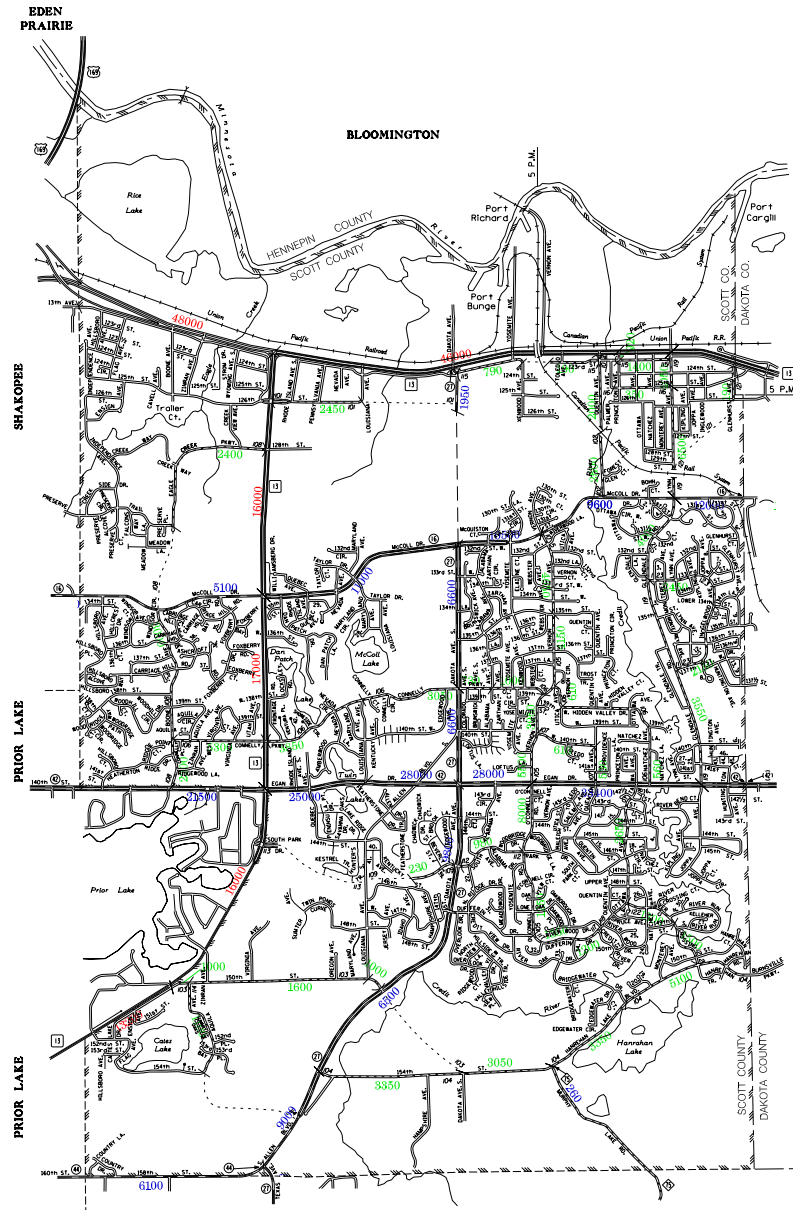
### NOTE:

A.A.D.T. .... 3500

(AVERAGE ANNUAL DAILY TRAFFIC)

VOLUMES PREPARED BY THE OFFICE OF  
TRANSPORTATION DATA & ANALYSIS

NOTE: TRUNK HIGHWAY ROUTES ARE 2002 TRAFFIC VOLUMES.  
COUNTY SYSTEM ROADS ARE 2008 TRAFFIC VOLUMES.  
MUNICIPAL STREET ROUTES ARE 2003 TRAFFIC VOLUMES.



1. OTTAWA CT.
2. OTTAWA CTR. E.
3. MATCHEZ AVE.
4. MONROE AVE.
5. GLENHURST CTR.
6. GLENHURST CTR.
7. WINDYBROOK AVE.
8. WINDYBROOK AVE.
9. 12TH CTR.
10. WINDYBROOK CTR.
11. HASTINGS AVE.
12. 17TH CTR.
13. CLEARWATER CTR.
14. 14th CTR. S.
15. PINE CTR. AVE.
16. MATCHEZ CT.
17. 13th CTR.
18. SOUTH PARK CT.
19. CLEARWATER CTR.
20. CLEARWATER CT.
21. 13th ST.
22. HENNEPIN AVE.
23. SPRING AVE.
24. WINDYBROOK CTR.
25. RIVER WOOD CTR.
26. MATCHEZ CT.
27. 17TH CTR.
28. WINDYBROOK CTR.
29. WINDYBROOK CTR.
30. WINDYBROOK CTR.
31. WINDYBROOK CTR.
32. WINDYBROOK CTR.
33. WINDYBROOK CTR.
34. WINDYBROOK CTR.
35. WINDYBROOK CTR.
36. WINDYBROOK CTR.
37. WINDYBROOK CTR.
38. WINDYBROOK CTR.
39. WINDYBROOK CTR.
40. WINDYBROOK CTR.
41. WINDYBROOK CTR.
42. WINDYBROOK CTR.
43. WINDYBROOK CTR.
44. WINDYBROOK CTR.
45. WINDYBROOK CTR.
46. WINDYBROOK CTR.