

# MUNICIPAL STATE AID STREET SYSTEM

NOTE:  
A.A.D.T. .... 2500  
(AVERAGE ANNUAL DAILY TRAFFIC)

# 2003 M.S.A.S. TRAFFIC VOLUMES

(SEE NOTE)

VOLUMES PREPARED BY THE OFFICE OF  
TRANSPORTATION DATA & ANALYSIS

NOTE: **TRUNK HIGHWAY ROUTES ARE 2002 TRAFFIC VOLUMES.**  
**COUNTY SYSTEM ROADS ARE 2003 TRAFFIC VOLUMES.**  
**MUNICIPAL STREET ROUTES ARE 2008 TRAFFIC VOLUMES.**

## MUNICIPALITY OF ROSEMOUNT


PREPARED BY THE  
MINNESOTA DEPARTMENT OF TRANSPORTATION  
PROGRAM SUPPORT GROUP

IN COOPERATION WITH  
U.S. DEPARTMENT OF TRANSPORTATION  
FEDERAL HIGHWAY ADMINISTRATION

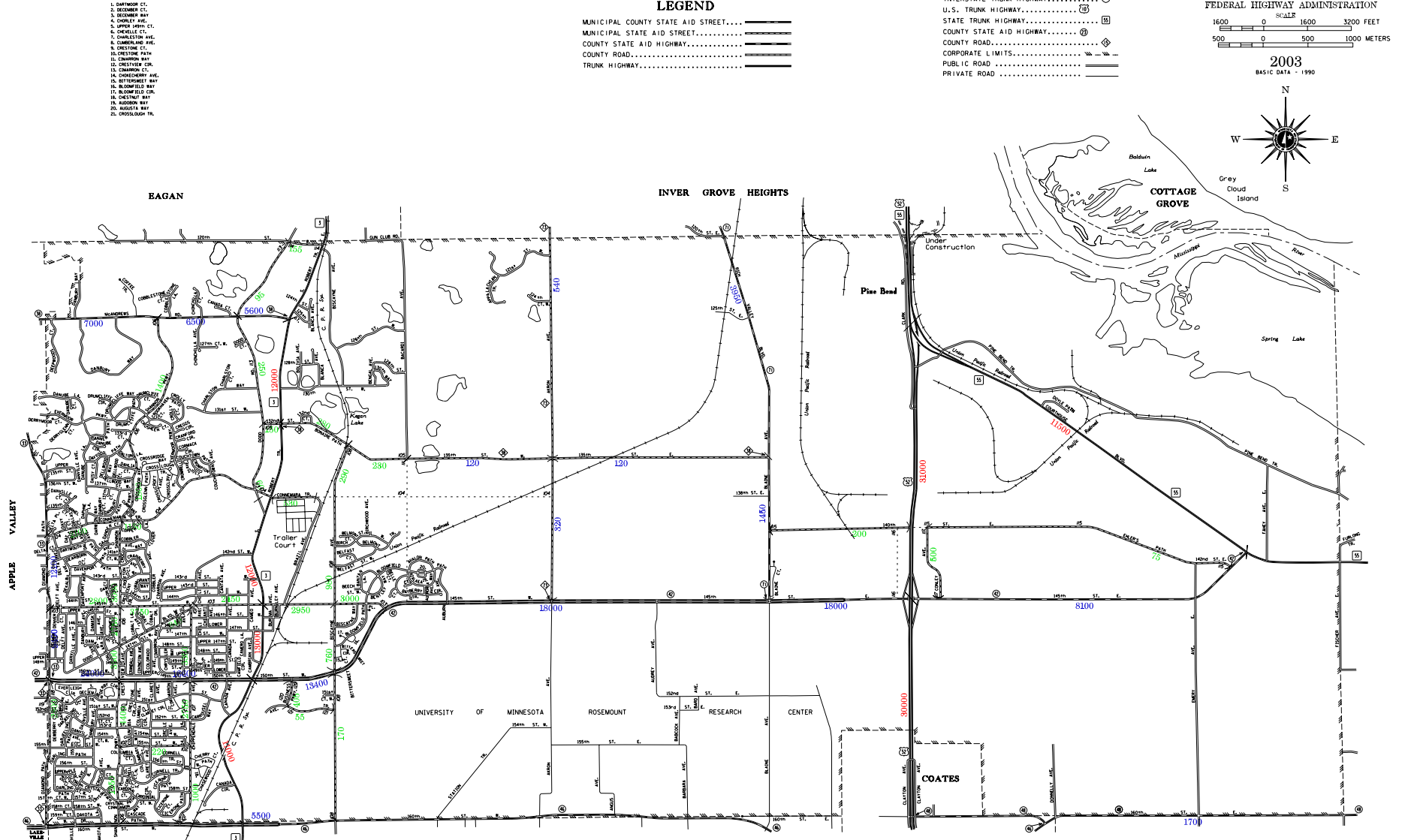
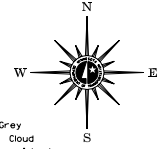
### LEGEND

- MUNICIPAL COUNTY STATE AID STREET.....
- MUNICIPAL STATE AID STREET.....
- COUNTY STATE AID HIGHWAY.....
- COUNTY ROAD.....
- TRUNK HIGHWAY.....

- ### LEGEND
- INTERSTATE TRUNK HIGHWAY.....
  - U.S. TRUNK HIGHWAY.....
  - STATE TRUNK HIGHWAY.....
  - COUNTY STATE AID HIGHWAY.....
  - COUNTY ROAD.....
  - CORPORATE LIMITS.....
  - PUBLIC ROAD.....
  - PRIVATE ROAD.....



2003  
BASIC DATA - 1990



1. BARTON CT.
2. BUCKNER CT.
3. BUCKNER CT.
4. CHURCH AVE.
5. UPPER WYNN CT.
6. CHEVELLE CT.
7. CHESTER AVE.
8. CARROLL AVE.
9. CHESTER CT.
10. CHESTER PATH
11. CHESTER WAY
12. CHESTER CR.
13. CHESTER CT.
14. CHESTER AVE.
15. CHESTER WAY
16. CHESTER WAY
17. CHESTER CR.
18. CHESTER WAY
19. CHESTER WAY
20. CHESTER WAY
21. CHESTER WAY
22. CHESTER WAY