


2003 M.S.A.S. TRAFFIC VOLUMES

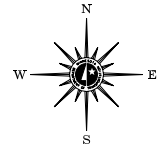
(SEE NOTE)

MUNICIPALITY OF RAMSEY

PREPARED BY THE
MINNESOTA DEPARTMENT OF TRANSPORTATION
PROGRAM SUPPORT GROUP
IN COOPERATION WITH
U.S. DEPARTMENT OF TRANSPORTATION
FEDERAL HIGHWAY ADMINISTRATION



2003
BASIC DATA - 1990



LEGEND

- INTERSTATE TRUNK HIGHWAY.....(I)
- U.S. TRUNK HIGHWAY.....(U.S.)
- STATE TRUNK HIGHWAY.....(S.T.H.)
- COUNTY STATE AID HIGHWAY.....(C.S.A.H.)
- COUNTY ROAD.....(C.R.)
- CORPORATE LIMITS.....(Dashed line)
- PUBLIC ROAD.....(Solid line)
- PRIVATE ROAD.....(Thin solid line)

MUNICIPAL STATE AID STREET SYSTEM

LEGEND

- MUNICIPAL COUNTY STATE AID STREET.....(Thick solid line)
- MUNICIPAL STATE AID STREET.....(Medium solid line)
- COUNTY STATE AID HIGHWAY.....(Thin solid line)
- COUNTY ROAD.....(Dotted line)
- TRUNK HIGHWAY.....(Dashed line)

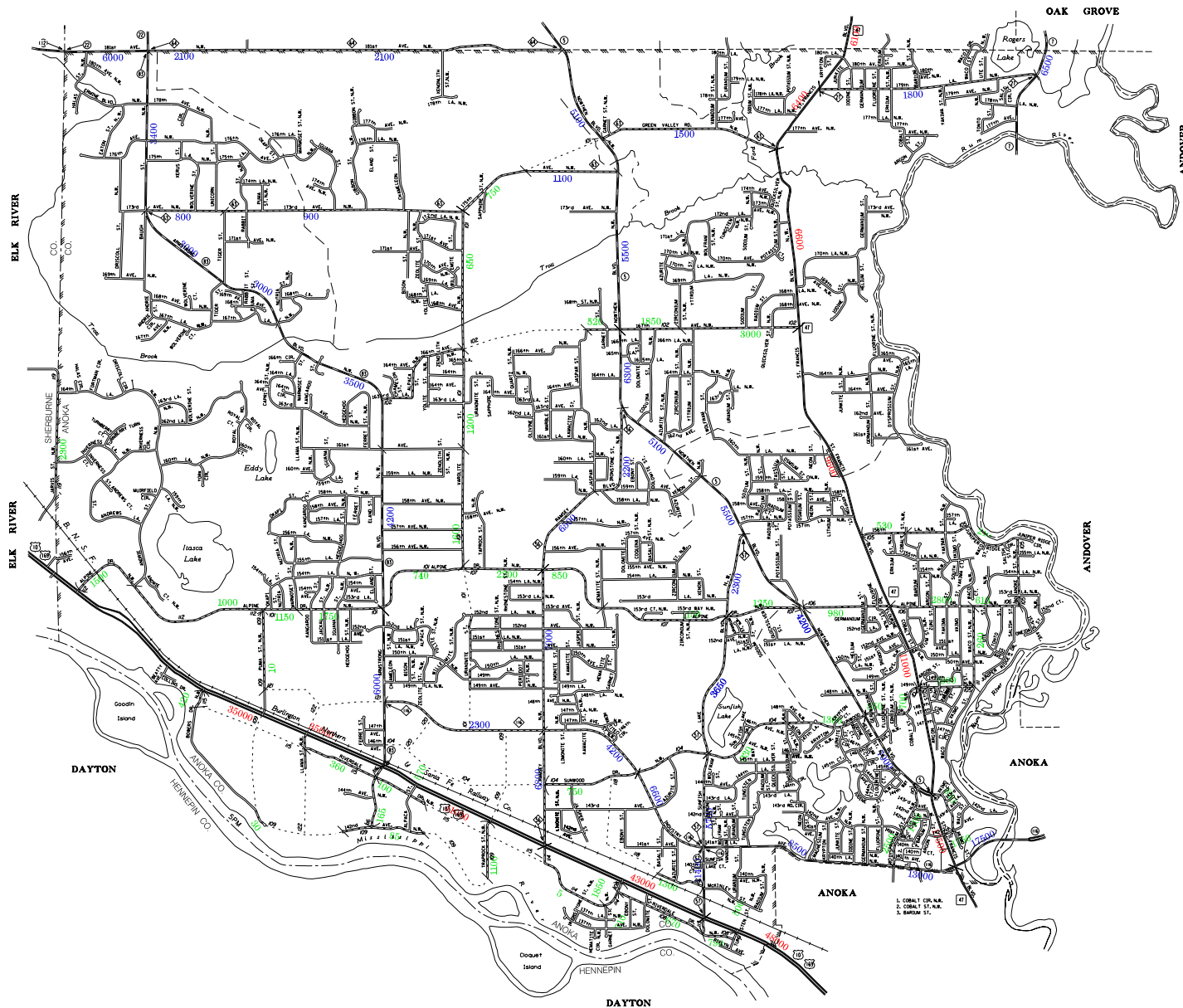
NOTE:

A.A.D.T.....2500

(AVERAGE ANNUAL DAILY TRAFFIC)

VOLUMES PREPARED BY THE OFFICE OF
TRANSPORTATION DATA & ANALYSIS

NOTE: TRUNK HIGHWAY ROUTES ARE 2003 TRAFFIC VOLUMES.
COUNTY SYSTEM ROADS ARE 2003 TRAFFIC VOLUMES.
MUNICIPAL STREET ROUTES ARE 2003 TRAFFIC VOLUMES.



1. CORAL CR. N.W.
2. CORAL ST. N.W.
3. BAYVIEW ST.