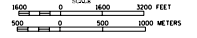
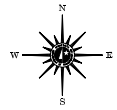


MUNICIPALITY OF
MINNEAPOLIS

PREPARED BY THE
MINNESOTA DEPARTMENT OF TRANSPORTATION
PROGRAM SERVICES GROUP
IN COOPERATION WITH
THE U.S. DEPARTMENT OF TRANSPORTATION
FEDERAL HIGHWAY ADMINISTRATION



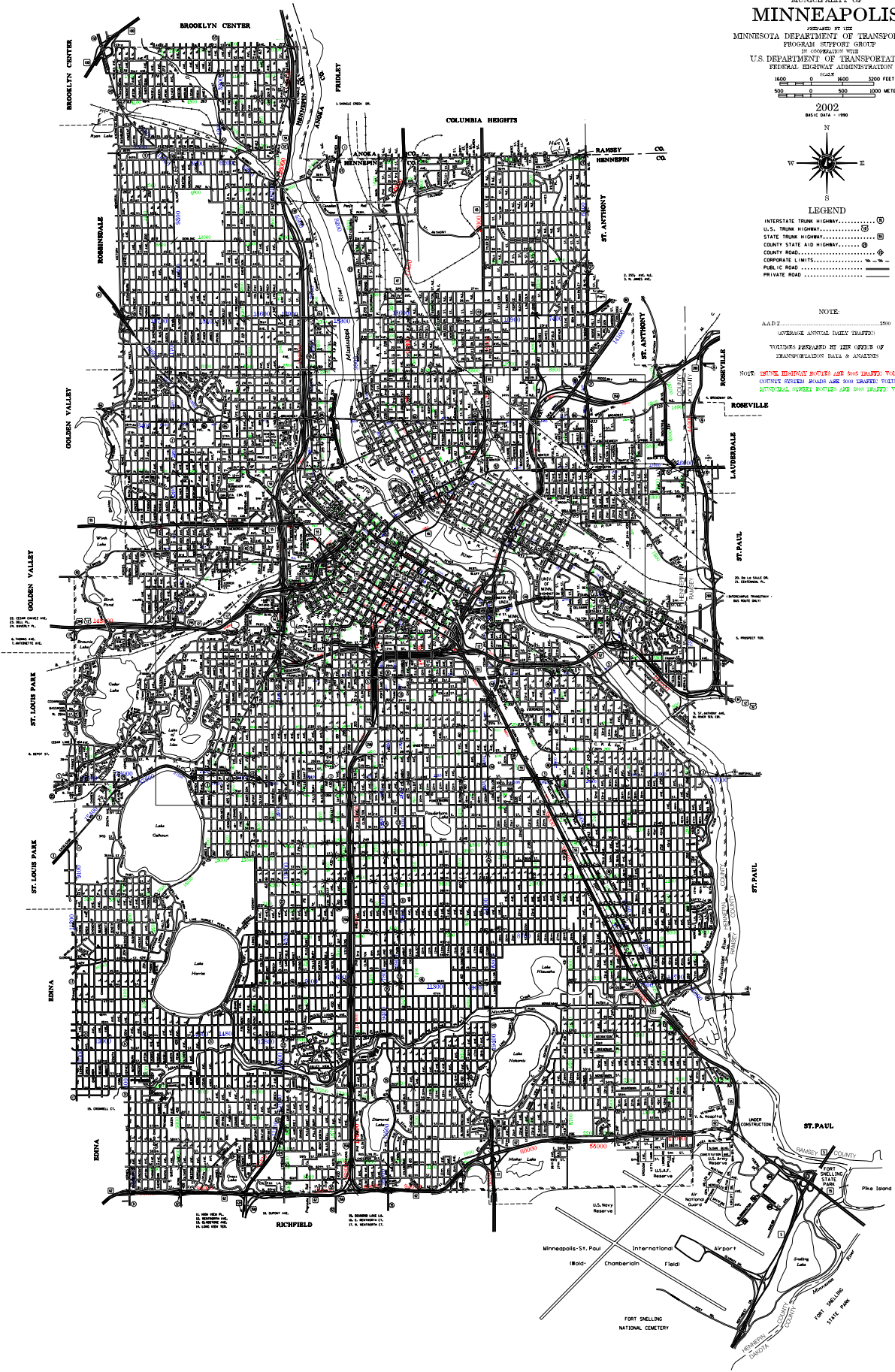
3002
BASIC DATE: 1990



- LEGEND**
- INTERSTATE TRUNK HIGHWAY.....
 - U.S. TRUNK HIGHWAY.....
 - STATE TRUNK HIGHWAY.....
 - COUNTY STATE AID HIGHWAY.....
 - COUNTY ROAD.....
 - CORPORATE LIMITS.....
 - PUBLIC ROAD.....
 - PRIVATE ROAD.....

NOTE:

ADDED.....2000
ADJUSTIVE ADJUSTED DATA TRAFFIC
TRAFFIC VOLUMES ARE THE RESULT OF
TRAFFIC SURVEYS DURING 1999-2000
NOTE: SOME HIGHWAY ROUTES ARE SHOWN WITHOUT
CORRECT ROUTING NUMBERS AND SOME SHAPED VOLUMES
INDIVIDUAL VOLUME NUMBERS ARE SHOWN WITHOUT



**MUNICIPAL STATE AID
STREET SYSTEM**

LEGEND

- MUNICIPAL COUNTY STATE AID STREET.....
- MUNICIPAL STATE AID STREET.....
- COUNTY STATE AID HIGHWAY.....
- COUNTY ROAD.....
- TRUNK HIGHWAY.....