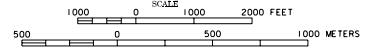
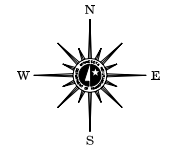


2003 M.S.A.S. TRAFFIC VOLUMES

(SEE NOTE)
 MUNICIPALITY OF
MENDOTA HEIGHTS
 PREPARED BY THE
 MINNESOTA DEPARTMENT OF TRANSPORTATION
 PROGRAM SUPPORT GROUP
 IN COOPERATION WITH
 U.S. DEPARTMENT OF TRANSPORTATION
 FEDERAL HIGHWAY ADMINISTRATION



2003
 BASIC DATA - 1990



LEGEND

- INTERSTATE TRUNK HIGHWAY.....
- U.S. TRUNK HIGHWAY.....
- STATE TRUNK HIGHWAY.....
- COUNTY STATE AID HIGHWAY.....
- COUNTY ROAD.....
- CORPORATE LIMITS.....
- PUBLIC ROAD.....
- PRIVATE ROAD.....

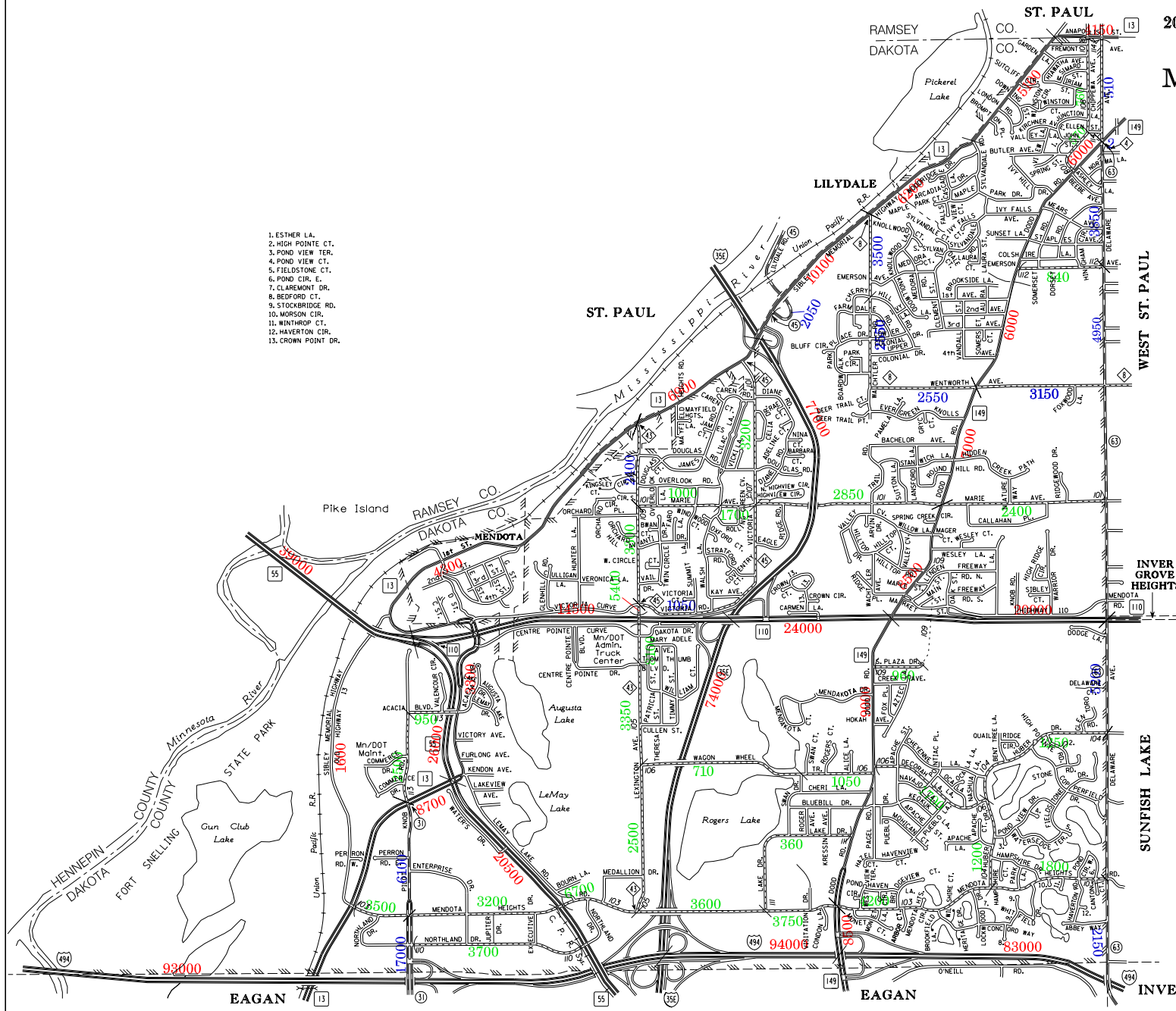
MUNICIPAL STATE AID
 STREET SYSTEM

LEGEND

- MUNICIPAL COUNTY STATE AID STREET.....
- MUNICIPAL STATE AID STREET.....
- COUNTY STATE AID HIGHWAY.....
- COUNTY ROAD.....
- TRUNK HIGHWAY.....

NOTE:

- A.A.D.T. 2600
- (AVERAGE ANNUAL DAILY TRAFFIC)
- VOLUMES PREPARED BY THE OFFICE OF
 TRANSPORTATION DATA & ANALYSIS
- NOTE: TRUNK HIGHWAY ROUTES ARE 2003 TRAFFIC VOLUMES.
 COUNTY SYSTEM ROADS ARE 2003 TRAFFIC VOLUMES.
 MUNICIPAL STREET ROUTES ARE 2003 TRAFFIC VOLUMES.



1. ESTHER LA.
2. HIGH POINTE CT.
3. POND VIEW TER.
4. POND VIEW CT.
5. FIELDSTONE CT.
6. POND CIR. E.
7. CLAREMONT DR.
8. BEDFORD CT.
9. STOCKBRIDGE RD.
10. MORSON CIR.
11. WINTHROP CT.
12. HAVERTON CIR.
13. CROWN POINT DR.

WEST ST. PAUL

SUNFISH LAKE

INVER GROVE HEIGHTS