
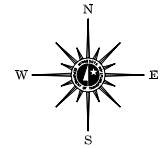


(SEE NOTE)  
 MUNICIPALITY OF  
**MAPLE GROVE**  
 PREPARED BY THE  
 MINNESOTA DEPARTMENT OF TRANSPORTATION  
 PROGRAM SUPPORT GROUP  
 IN COOPERATION WITH  
 U.S. DEPARTMENT OF TRANSPORTATION  
 FEDERAL HIGHWAY ADMINISTRATION



2003  
 BASIC DATA - 1990



**LEGEND**

- INTERSTATE TRUNK HIGHWAY.....
- U.S. TRUNK HIGHWAY.....
- STATE TRUNK HIGHWAY.....
- COUNTY STATE AID HIGHWAY.....
- COUNTY ROAD.....
- CORPORATE LIMITS.....
- PUBLIC ROAD.....
- PRIVATE ROAD.....

**MUNICIPAL STATE AID  
 STREET SYSTEM**

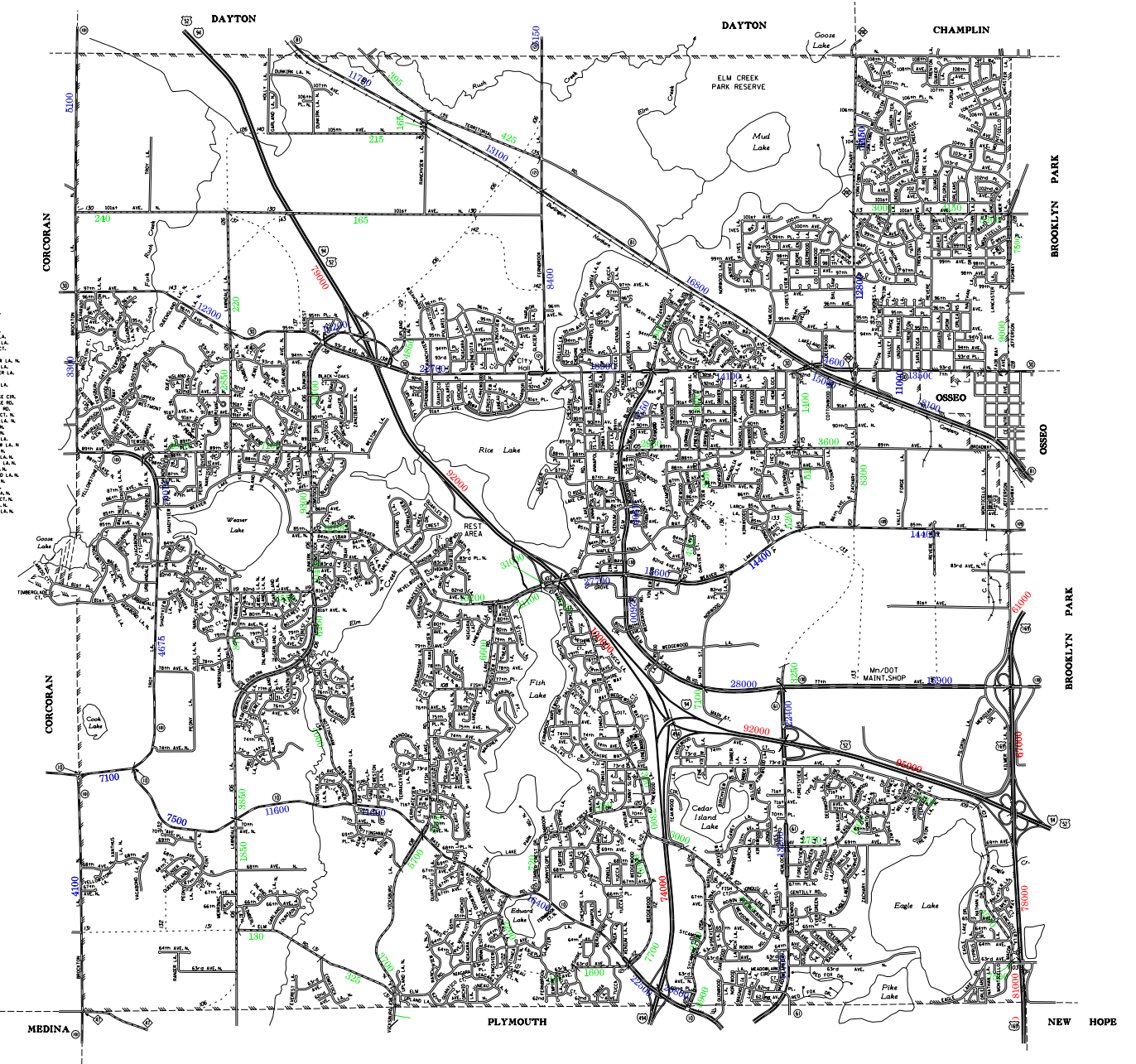
**LEGEND**

- MUNICIPAL COUNTY STATE AID STREET.....
- MUNICIPAL STATE AID STREET.....
- COUNTY STATE AID HIGHWAY.....
- COUNTY ROAD.....
- TRUNK HIGHWAY.....

**NOTE:**

- A.A.D.T.....2500  
 (AVERAGE ANNUAL DAILY TRAFFIC)
- VOLUMES PREPARED BY THE OFFICE OF  
 TRANSPORTATION DATA & ANALYSIS

NOTE: TRUNK HIGHWAY ROUTES ARE 2002 TRAFFIC VOLUMES.  
 COUNTY SYSTEM ROADS ARE 2003 TRAFFIC VOLUMES.  
 MUNICIPAL STREET ROUTES ARE 2003 TRAFFIC VOLUMES.



1. PUGH LA.
2. HILLTOP RD.
3. NUCCA CR.
4. NUCCA LA.
5. NAGEL CR.
6. CHEFFIELD LA.
7. MAPLEWOOD LA.
8. BENSCHKE CT.
9. DALLAS LA.
10. FORESTVIEW LA. N.
11. ANNETTE LA.
12. CHRISTOPHER LA.
13. WEST AVE.
14. BENSCHKE LA.
15. NEWER DR.
16. E. FISH LAKE CR.
17. E. FISH LAKE RD.
18. DAHL HILL RD.
19. SYCAMORE CT. N.
20. BOGWOOD LA. N.
21. WEST AVE. N.
22. WEST AVE. S.
23. HILL LA. N.
24. FORESTVIEW LA. N.
25. 30TH AVE. N.
26. WINDING LA. N.
27. BLACKBERRY LA. N.
28. HANDEL LA. N.
29. DEERLAND LA. N.
30. 28TH AVE. N.
31. 26TH AVE. N.
32. FOREST LA. N.
33. FOREST CR. N.
34. ARCHER LA. N.
35. COMSTOCK LA. N.