


2003 M.S.A.S. TRAFFIC VOLUMES

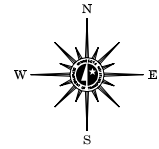
(SEE NOTE)

MUNICIPALITY OF EDEN PRAIRIE

PREPARED BY THE
MINNESOTA DEPARTMENT OF TRANSPORTATION
PROGRAM SUPPORT GROUP
IN COOPERATION WITH
U.S. DEPARTMENT OF TRANSPORTATION
FEDERAL HIGHWAY ADMINISTRATION



2003
BASIC DATA - 1990



LEGEND

- INTERSTATE TRUNK HIGHWAY.....
- U.S. TRUNK HIGHWAY.....
- STATE TRUNK HIGHWAY.....
- COUNTY STATE AID HIGHWAY.....
- COUNTY ROAD.....
- CORPORATE LIMITS.....
- PUBLIC ROAD.....
- PRIVATE ROAD.....

MUNICIPAL STATE AID STREET SYSTEM

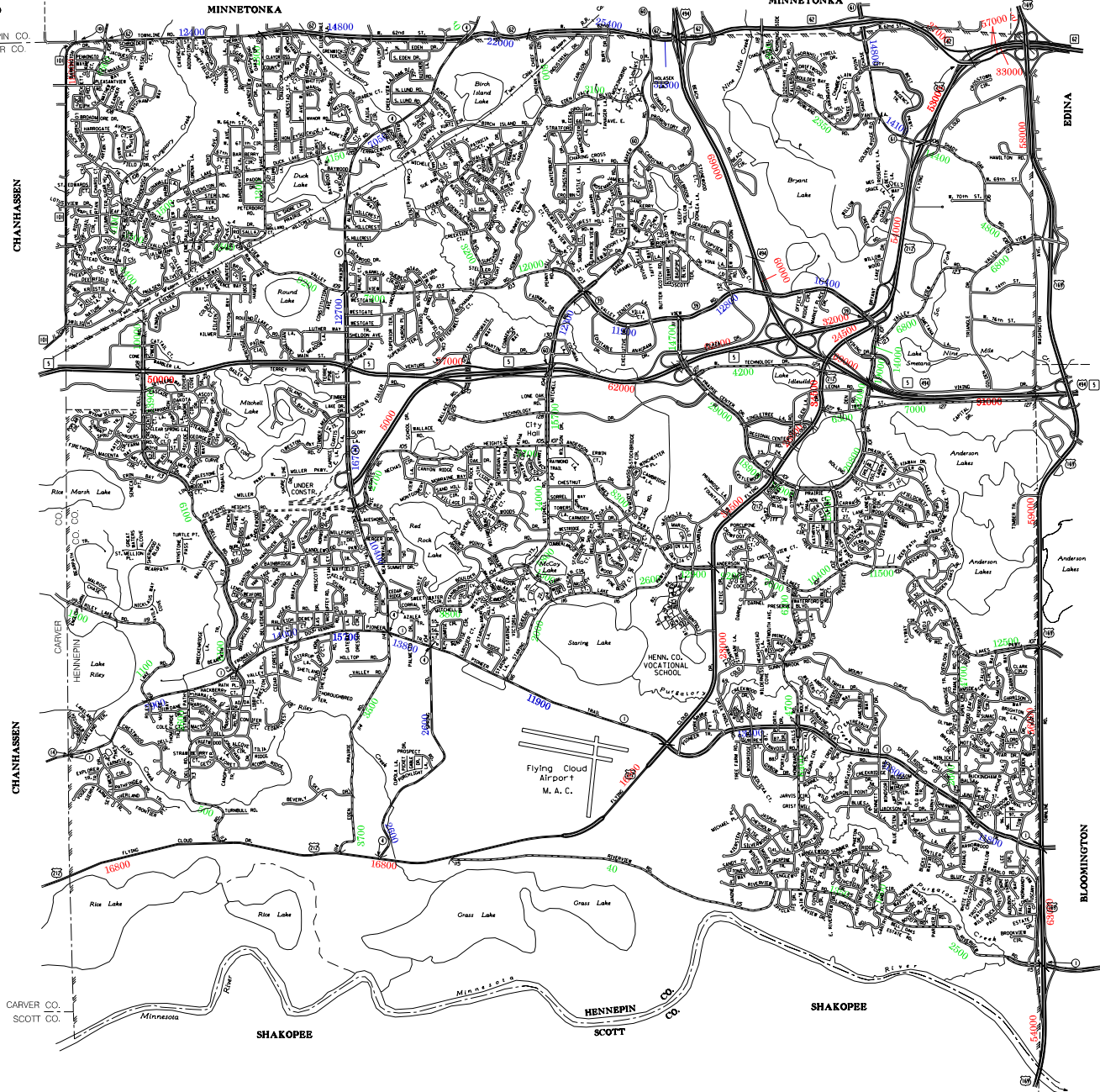
LEGEND

- MUNICIPAL COUNTY STATE AID STREET.....
- MUNICIPAL STATE AID STREET.....
- COUNTY STATE AID HIGHWAY.....
- COUNTY ROAD.....
- TRUNK HIGHWAY.....

NOTE:

A.A.D.T. 3500
(AVERAGE ANNUAL DAILY TRAFFIC)
VOLUMES PREPARED BY THE OFFICE OF
TRANSPORTATION DATA & ANALYSIS

NOTE: **TRUNK HIGHWAY ROUTES ARE 2002 TRAFFIC VOLUMES.**
COUNTY SYSTEM ROADS ARE 2003 TRAFFIC VOLUMES.
MUNICIPAL STREET ROUTES ARE 2003 TRAFFIC VOLUMES.



1. HARBOROUGH CT.
2. ST. ANDREW LA.
3. HAWKING RD.
4. BROWN TRAILS TR.
5. WATERS HILL CT.
6. ONE HILL CT.
7. BOONER CIR.
8. ALLEN CT.
9. AMER LA.
10. SAMUEL DR.
11. PHELPS CIR.
12. AUGUSTA LN.
13. LORNET CT.
14. BELAIR LA.
15. STIGLICE BL.
16. SAVANNAH CIR.
17. BEVARD CT.
18. NORTHERN LISTS TR.
19. LIVINGSTON LA.
20. HILLARY RD.
21. FERRIS LA.
22. CONNORWAY DR.
23. WHEELER DR.
24. CRYSTAL VIEW RD.
25. COTTONWOOD CT.
26. SCOTCH PINE CT.
27. HENRI DR.
28. RICHMOND CIR.
29. HUNTINGTON DR.
30. FORESTVIEW CIR.
31. BOONAN CT.
32. DISPERSE LA.
33. WILSON DR.
34. DANFORTH CIR.
35. APRIL DR.
36. MARY HILL CT.
37. CANTARY CORSE
38. GREY WOODEN PL.
39. OXFORD CT.
40. HENRIETTA CT.
41. BRISTOL WAY
42. COLONY CT.
43. WINDY HILL DR.
44. BROWN FARM CIR.
45. TAYLOR CT.
46. BRANCHING HORN
47. DOUGLASS PL.
48. WINDLETON CT.
49. WEST WINDING LA.
50. CANTONING LANDING
51. BRUNNEN LA.
52. BAYVIEW LA.
53. DORCAS CT.
54. GALEY CORSE
55. SHAROCK TR.
56. TOTT CORSE
57. BALDOP CT.
58. LONG MEADOW PT.
59. HENLOCK CIR.
60. TULLOCH WAY
61. TESSER CT.
62. LEVINSON DR.
63. NEWELL HILLS RD.
64. NORTH WINDY LA.
65. VALLEY FORGE RD.
66. WINDMILL CT.
67. LAMBE CT.
68. STRECHORD HASS
69. WINTERS BRIDGE
70. HANCOCK LN.
71. JENNIFER CT.
72. WINDING PINE LA.
73. TWIN LAKES CROSSING
74. CHANDLER DR.
75. SPENSER SHELLEY PEA LA.
76. TERRE VIDE TR.
77. NORTHRUP TR.
78. PEEPER COURT TR.
79. LINDO CIR.
80. SCARLET SCENE DR.
81. WILSON CT.
82. MARCOCK TER.
83. WINDMILL CT.
84. OSBORN CLOVER LA.
85. TERRY LA.
86. BRENDEN LA.
87. BELMONT LA.
88. WHELBY WAY
89. HORNDALE TER.
90. THORNHILL TER.
91. STRATTON AVE.
92. WINDMILL DR.
93. WEDMAN WAY
94. HANSON CT.