

VOLUMES PREPARED BY
THE OFFICE OF
TRANSPORTATION DATA & ANALYSIS

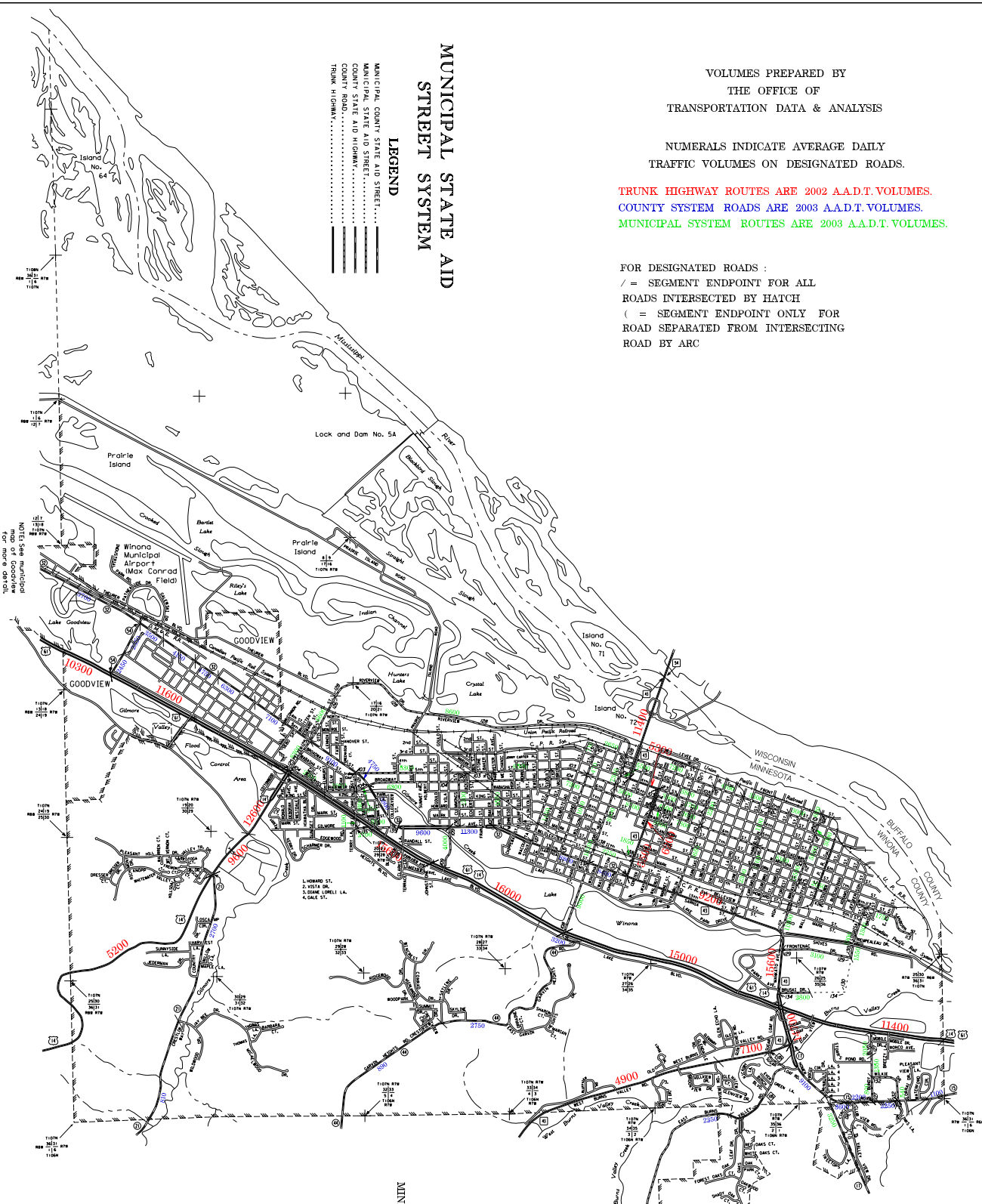
NUMERALS INDICATE AVERAGE DAILY
TRAFFIC VOLUMES ON DESIGNATED ROADS.

TRUNK HIGHWAY ROUTES ARE 2002 A.A.D.T. VOLUMES.
COUNTY SYSTEM ROADS ARE 2003 A.A.D.T. VOLUMES.
MUNICIPAL SYSTEM ROUTES ARE 2003 A.A.D.T. VOLUMES.

FOR DESIGNATED ROADS :
/ = SEGMENT ENDPOINT FOR ALL
ROADS INTERSECTED BY HATCH
(= SEGMENT ENDPOINT ONLY FOR
ROAD SEPARATED FROM INTERSECTING
ROAD BY ARC

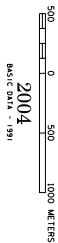
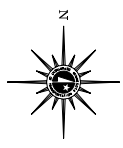
MUNICIPAL STATE AID STREET SYSTEM

LEGEND
MUNICIPAL, COUNTY STATE AID STREET.....
MUNICIPAL, STATE AID STREET.....
COUNTY STATE AID HIGHWAY.....
COUNTY ROAD.....
TRUNK HIGHWAY.....



MUNICIPALITY OF WINONA

MINNESOTA DEPARTMENT OF TRANSPORTATION
PROJECT NUMBER 0007
IN COOPERATION WITH
U.S. DEPARTMENT OF TRANSPORTATION
FEDERAL HIGHWAY ADMINISTRATION
DATE: MAY - 1991



LEGEND
INTERSTATE TRUNK HIGHWAY.....
U.S. TRUNK HIGHWAY.....
STATE TRUNK HIGHWAY.....
COUNTY STATE AID HIGHWAY.....
COUNTY ROAD.....
PUBLIC ROAD.....
PRIVATE ROAD.....