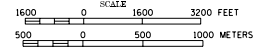


2003 TRAFFIC VOLUMES

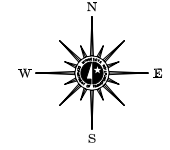
MUNICIPALITY OF  
**FERGUS FALLS**

PREPARED BY THE  
MINNESOTA DEPARTMENT OF TRANSPORTATION  
PROGRAM SUPPORT GROUP

IN COOPERATION WITH  
U.S. DEPARTMENT OF TRANSPORTATION  
FEDERAL HIGHWAY ADMINISTRATION



2003  
BASIC DATA - 1991



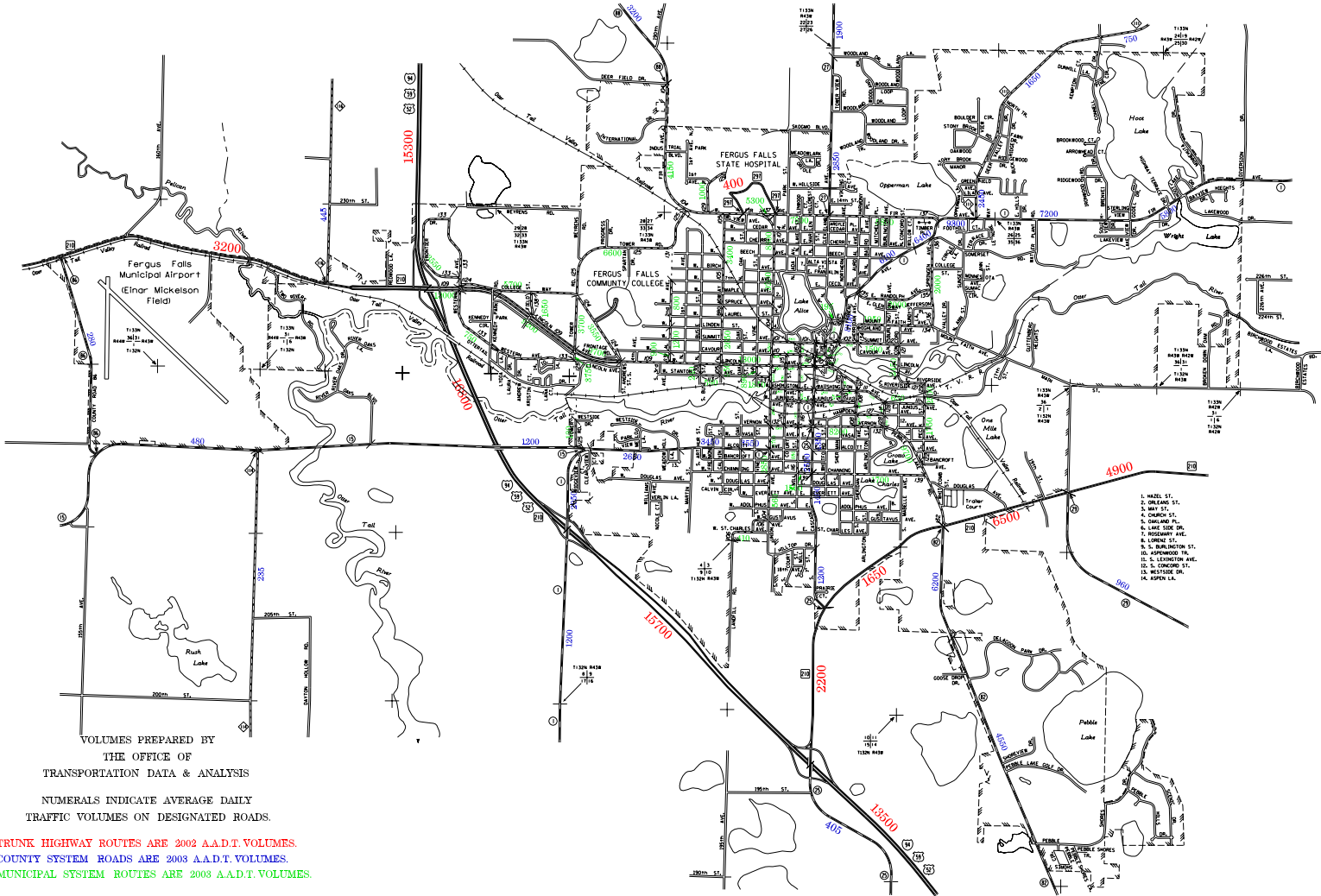
LEGEND

- INTERSTATE TRUNK HIGHWAY.....(I)
- U.S. TRUNK HIGHWAY.....(U)
- STATE TRUNK HIGHWAY.....(S)
- COUNTY STATE AID HIGHWAY.....(C)
- COUNTY ROAD.....(R)
- CORPORATE LIMITS.....(---)
- PUBLIC ROAD.....(—)
- PRIVATE ROAD.....(—)

MUNICIPAL STATE AID  
STREET SYSTEM

LEGEND

- MUNICIPAL COUNTY STATE AID STREET.....(—)
- MUNICIPAL STATE AID STREET.....(—)
- COUNTY STATE AID HIGHWAY.....(—)
- COUNTY ROAD.....(—)
- TRUNK HIGHWAY.....(—)



1. HAZEL ST.
2. ORLEANS ST.
3. MAY ST.
4. CONRAD ST.
5. CHURCH PK.
6. LAKE SIDE DR.
7. HOSKINS AVE.
8. LORRAIE ST.
9. S. BURLINGTON ST.
10. ASPENWOOD TR.
11. S. LINCOLN AVE.
12. S. CONCORD ST.
13. MCNEESE DR.
14. ASPEN LA.

VOLUMES PREPARED BY  
THE OFFICE OF  
TRANSPORTATION DATA & ANALYSIS

NUMERALS INDICATE AVERAGE DAILY  
TRAFFIC VOLUMES ON DESIGNATED ROADS.

TRUNK HIGHWAY ROUTES ARE 2002 A.A.D.T. VOLUMES.  
COUNTY SYSTEM ROADS ARE 2003 A.A.D.T. VOLUMES.  
MUNICIPAL SYSTEM ROUTES ARE 2003 A.A.D.T. VOLUMES.

FOR DESIGNATED ROADS :  
/ = SEGMENT ENDPOINT FOR ALL  
ROADS INTERSECTED BY HATCH  
( = SEGMENT ENDPOINT ONLY FOR  
ROAD SEPARATED FROM INTERSECTING  
ROAD BY ARC