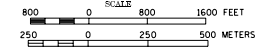


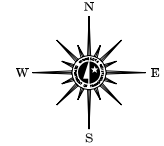
2002 TRAFFIC VOLUMES

MUNICIPALITIES OF
ROCK CO.

PREPARED BY THE
MINNESOTA DEPARTMENT OF TRANSPORTATION
PROGRAM SUPPORT GROUP
IN COOPERATION WITH
U.S. DEPARTMENT OF TRANSPORTATION
FEDERAL HIGHWAY ADMINISTRATION



2002
BASIC DATA - 1977



LEGEND

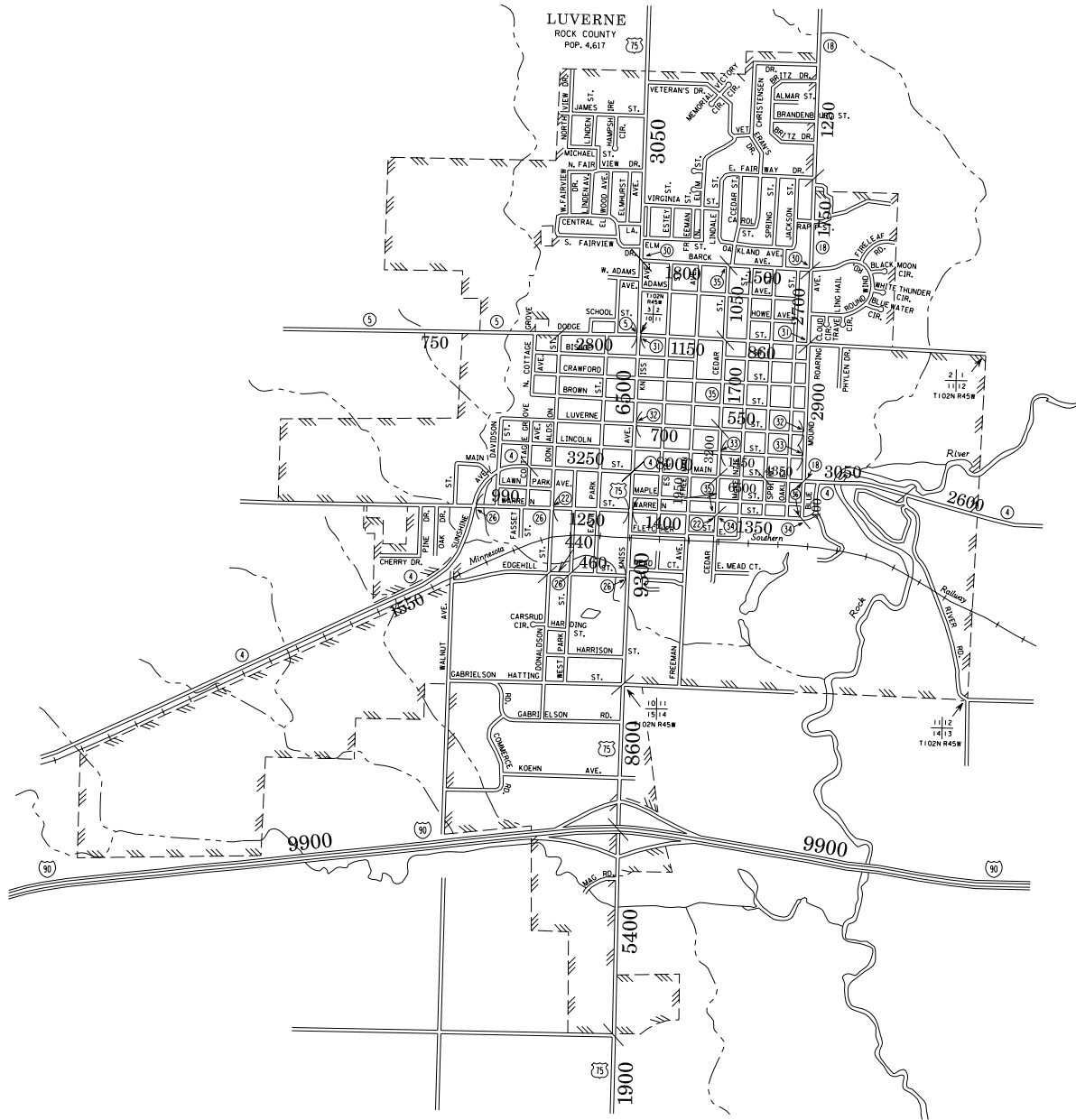
- INTERSTATE TRUNK HIGHWAY.....(3)
- U.S. TRUNK HIGHWAY.....(15)
- STATE TRUNK HIGHWAY.....(2)
- COUNTY STATE AID HIGHWAY.....(4)
- COUNTY ROAD.....(5)
- PUBLIC ROAD.....(6)
- PRIVATE ROAD.....(7)
- CORPORATE LIMITS.....(8)

VOLUMES PREPARED BY
THE OFFICE OF
TRANSPORTATION DATA & ANALYSIS

NUMERALS INDICATE AVERAGE DAILY
TRAFFIC VOLUMES ON DESIGNATED ROADS
NOTE: T.H. ROUTES ARE 2002 A.A.D.T. VOLUMES

FOR DESIGNATED ROADS :
/ = SEGMENT ENDPOINT FOR ALL
ROADS INTERSECTED BY HATCH
(= SEGMENT ENDPOINT ONLY FOR
ROAD SEPARATED FROM INTERSECTING
ROAD BY ARC

MUNICIPALITIES SHOWN
ON THIS SHEET
LIVERNE



NOTE: 2000 U.S. CENSUS FIGURES SHOWN FOR ALL MUNICIPALITIES UNLESS OTHERWISE STATED.