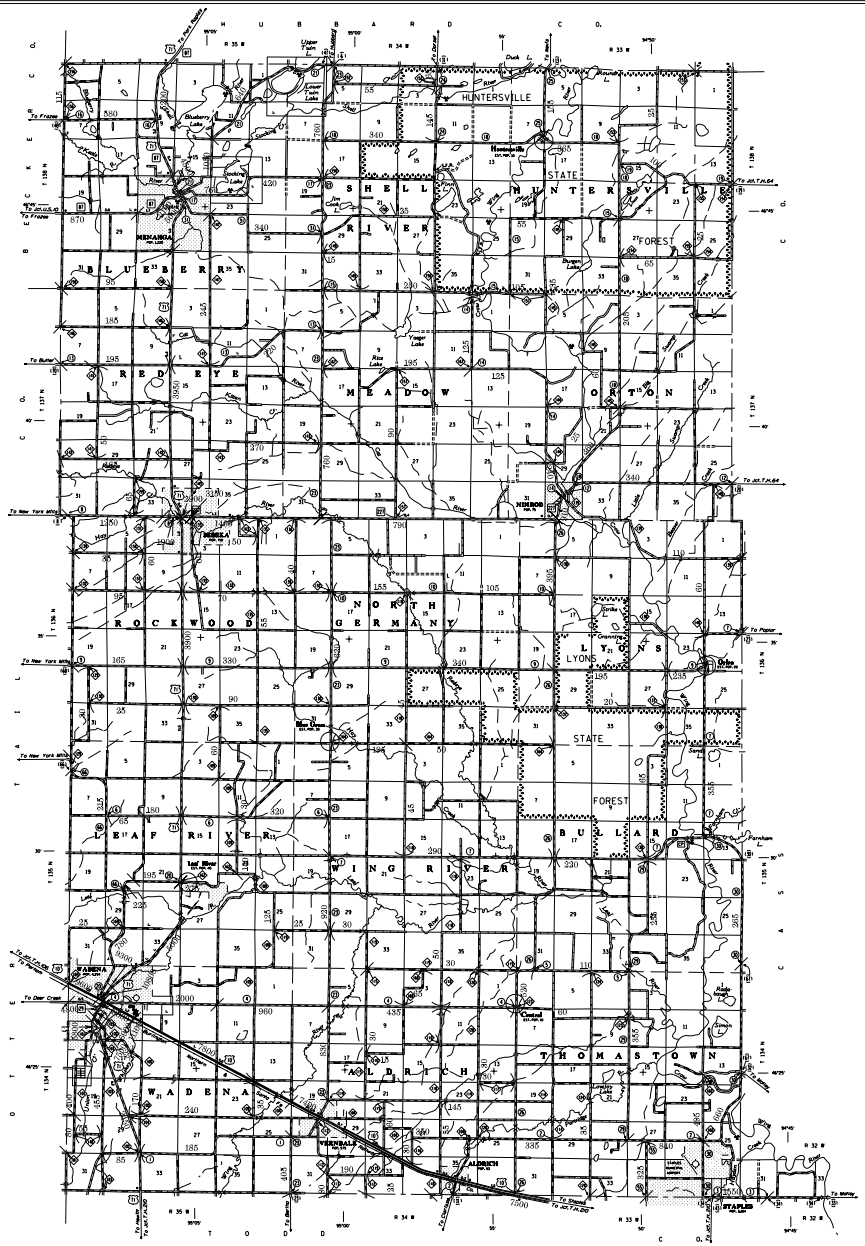

2001 TRAFFIC VOLUMES
GENERAL HIGHWAY MAP
WADENA COUNTY
MINNESOTA

PREPARED BY THE
MINNESOTA DEPARTMENT OF TRANSPORTATION
PROGRAM SUPPORT GROUP
IN COOPERATION WITH
U.S. DEPARTMENT OF TRANSPORTATION
FEDERAL HIGHWAY ADMINISTRATION

SCALE
1 0 1 2 3 4 MILES
1 0 1 2 3 4 5 6 KILOMETERS

2001
BASIC DATA - 1977*

Projection
Minnesota Coordinate System
Central Zone
Lambert Conformal Conic

North American Datum
of 1983

N
W E
S

LEGEND

ROAD AND ROADWAY FEATURES
PROJECTED ROAD
UNDERCONSTRUCTION
PAVED ROAD
GRAVELED ROAD
SOIL SURFACE ROAD
DETOUR ON PAVED ROAD
DETOUR ON GRAVEL ROAD
PAVED ROAD
GRAVELED ROAD
TRUCK ROUTE
DIVIDED ROAD
ROADS IN UNINCORPORATED AREAS
ROADS IN UNINCORPORATED AREAS, EXTENSIONS OF LOCAL ROADS AND STREETS INTO MUNICIPALITIES AND VILLAGES
POINTS BETWEEN WHICH DISTANCES ARE MEASURED ALONG THIS ROAD
GRADE SEPARATION
FULL TRAFFIC INTERCHANGE
PARTIAL TRAFFIC INTERCHANGE INDICATING TRAFFIC MOVEMENT

ROAD SYSTEM DESIGNATIONS
INTERSTATE TRUNK HIGHWAY
U.S. NUMBERED TRUNK HIGHWAY
STATE NUMBERED TRUNK HIGHWAY
COUNTY STATE AID HIGHWAY
COUNTY ROAD
COUNTY STATE AID IN
BLOOMING CENTER COUNTY
TERMINATION OF DESIGNATED ROUTE

INTERSTATE EXIT
GREAT RIVER ROAD
FEDERAL AID INTERSTATE SYSTEM
NATIONAL FOREST HIGHWAY
NATIONAL PARK HIGHWAY
INDIAN SERVICE ROAD
STATE FOREST ROAD
STATE PARK ROAD

RAILROAD
RAILROAD THAT CROSSES OR IS PARALLELED BY A SINGLE STRUCTURE CARRYING OF THE HIGHWAY OR HIGHWAY CARRIED UNDER TRACKS RIGHTS
RAILROADS IN OPERATION ONLY FOR THE TRACKS ARE PRESENT BUT NOT OPERATED
RAILROAD RIGHTS OF WAY
RAILROAD STATION
GRADE CROSSING
UNDERPASS HIGHWAY
OVERPASS HIGHWAY

AIRWAYS
AIRPORT
MILITARY FIELD
PUBLIC AIRPORT
LIMITED FACILITIES
LANDING AREA OR STRIP
SEAPLANE BASE
HELICOPTER PORT
HIGH SPEED STATION

STRUCTURES
Concrete Culverts Under 20 Feet
HIGHWAY BRIDGE
SMALL BRIDGES SUITABLE FOR PEDESTRIANS
Concrete Culverts Over 20 Feet
GENERAL
DRAWBRIDGE
ARCH
TRUSS
THE BOND TOLL IS ASSIGNED WHERE APPLICABLE
Other Structures
PEDESTRIAN BRIDGE
DAM WITH ROAD
DAM WITH ROAD (SMALL SCALE)
DAM WITHOUT ROAD (LARGE SCALE)
DAM WITHOUT ROAD (SMALL SCALE)
LEVEE OR DIKE
LEVEE OR DIKE WITH ROAD
OTHER STRUCTURES IN THE OF BRIDGE
CONCRETE PIER OR SUP
PIER - NOW DETAILED

BOUNDARIES
NATIONAL OR STATE
COUNTY
CITY
CONDITIONAL TERRITORY
CORPORATE LINE
SECTION LINE
CONGESTED AREA
NATIONAL OR STATE PARK
NATIONAL OR STATE FOREST
INDIAN RESERVATION
GAME REFUGE
WILDLIFE REFUGE
NATIONAL AND INTERNATIONAL BOUNDARIES, AREA INTERNATIONAL BOUNDARY
OUT OF THE SAME COUNTY

DRAINAGE
INTERMITTENT STREAM
MINOR STREAM
MAJOR STREAM
LAKE OR POND
LINE ON POND

NAVIGATION
SHIPPING LINES ON NATURAL STREAMS
SHIP LINES ON PALMED LINES
BOOLPLACE OR LANDING
NAVIGABLE STREAM
DAM WITH LOCK
LIGHTHOUSE LIGHT BEACON
LIGHTHOUSE

CONSERVATION
FOREST RANGER STATION
GAME OR GAMEKEEPER STATION
FISH HATCHERY
GAME PRESERVE
DESIGNATION ON LIGHEST TOWER
STATE PARK OR RECREATION AREA
STATE, CITY OR STATE OF COUNTY
CITY OR MUNICIPAL OR MUNICIPAL
PUBLIC HUNTING AREA

RECREATION
GOLF COURSE OR COUNTRY CLUB
SKI CLUB
SKI JUMP FIELD
SKI RESORT
PICNIC GROUND
SWIMMING BEACH
BATHING BEACH OR SWIMMING POOL
SCENIC SITE
CAMP SITE
CAMP OR LODGE

FARMS AND DWELLING UNITS
FARM UNIT
FARM UNITS OTHER THAN FARM
DORMITORY OR DORMITORIES FOR STUDENTS, WORKERS, MEMBERS, ETC.
DWELLING UNIT
DWELLING UNITS OF MOBILEHOME, MOBILE SPACES
NUMBER REFERRED TO OTHER
INDICATES NUMBER OF UNITS ONLY
DAY AND WORKER AND CAMP TO CONSTRUCT
DAY AND WORKER AND CAMP TO OPERATE
WORK OUT OF POSITION

INDUSTRIAL
FACTORY OR INDUSTRIAL PLANT
SCHOOL
SMELTER, TANKS, OR GAS
GRAIN ELEVATOR
BELT BARN
STOCKYARD, FEEDLOT
MILL
MILK GROUP, CREAMERY OR CHEESE FACTORY
WAREHOUSE

COMMERCIAL
STORE OR SMALL BUSINESS ESTABLISHMENT
HOTEL
MOTEL
TOURIST COURT
THEATER OR THEATRE
AIRPORT
GRANDSTAND

PUBLIC SERVICE FACILITIES
POST OFFICE
FIRE STATION
HOSPITAL
PUBLIC LIBRARY
CHURCH
U.S. BUREAU POST OF CENSUS
NATIONAL GUARD
SEWAGE DISPOSAL PLANT
NURSING HOME
CEMETERY
CORRECTIONAL INSTITUTIONS

CITY CENTERS
STATE CAPITAL
COUNTY SEAT
CITY CENTER
INCORPORATED CITY HOUSEHOLDERS
UNINCORPORATED COMMUNITY

MISCELLANEOUS MAP FEATURES
CONTROL STATION, MILEAGE INSTRUCTIONS
CHURCH OR CHAPEL
CHURCH OR CHAPEL (SMALL SCALE)
PARSONAGE, MAY COUNTS, SPECIAL
CEMETERY, GRAVEYARD
CEMETERY (SMALL SCALE)
SCHOOL, ETC.
SCHOOL (SMALL SCALE)
WATER WELL
WATER WELL (SMALL SCALE)
SCENIC WATER, SCENICAL
POINT OF INTEREST
STATE PARK, RECREATION AREA
TOLL ROAD, STATE PORT OF ENTRY OR MEDIA SYSTEM
TOLL ROAD, STATE PORT OF ENTRY
NATURAL GAS PIPELINE PROJECTS
CRUDE OIL OR WATER
NATURAL GAS PIPELINE PROJECTS
NATURAL GAS PIPELINE PROJECTS
CRUDE OIL OR WATER
PIPELINE, CRUDE OIL
PIPELINE, CRUDE OIL
PIPELINE, CRUDE OIL
TRANSMISSION LINE, CONV OR TOWER
TRANSMISSION LINE, CONV OR TOWER
TRANSMISSION SYSTEM
TRANSMISSION SYSTEM
LEVEE OR LANDING OR MOORING
HISTORIC SITE, STATE OR NATIONAL
OPEN TO THE PUBLIC

VOLUMES PREPARED BY
THE OFFICE OF
TRANSPORTATION DATA & ANALYSIS

NUMERALS INDICATE AVERAGE DAILY
TRAFFIC VOLUMES ON DESIGNATED ROADS
NOTE: T.H. ROUTES ARE 2000 A.A.D.T. VOLUMES

FOR DESIGNATED ROADS :
/ = SEGMENT ENDPOINT FOR ALL
ROADS INTERSECTED BY HATCH
(- SEGMENT ENDPOINT ONLY FOR
ROAD SEPARATED FROM INTERSECTING
ROAD BY ARC

*NOTE: ALL FEATURES EXCEPT TOWNSHIP ROADS AND CULTURE ARE CURRENT AS OF JANUARY 1, 2001.

NOTE: FOR DETAIL OF COUNTY STATE AID HIGHWAYS AND COUNTY ROADS IN INCORPORATED PLACES, SEE MAPS OF MUNICIPALITIES.

Outline Map of Minnesota showing location of the County within the State.

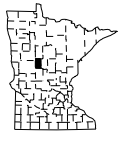

Outline Map of the County.

Area of this County 540 Sq.Miles
Land Area 537 Sq.Miles
2000 Total County Population 13,153

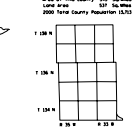

SHEET 1 OF 1