2001 TRAFFIC VOLUMES
GENERAL HIGHWAY MAP
LINCOLN COUNTY
MINNESOTA

PREPARED BY THE
MINNESOTA DEPARTMENT OF TRANSPORTATION
PROGRAM SUPPORT GROUP
IN COOPERATION WITH
U.S. DEPARTMENT OF TRANSPORTATION
FEDERAL HIGHWAY ADMINISTRATION

SCALE

1 0 1 2 3 4 MILES

1 0 1 2 3 4 5 6 KILOMETERS

2001
BASIC DATA - 1977*

Projection:
Minnesota Coordinate System
South Zone
Lambert Conformal Conic

North American Datum
of 1983

N W E S

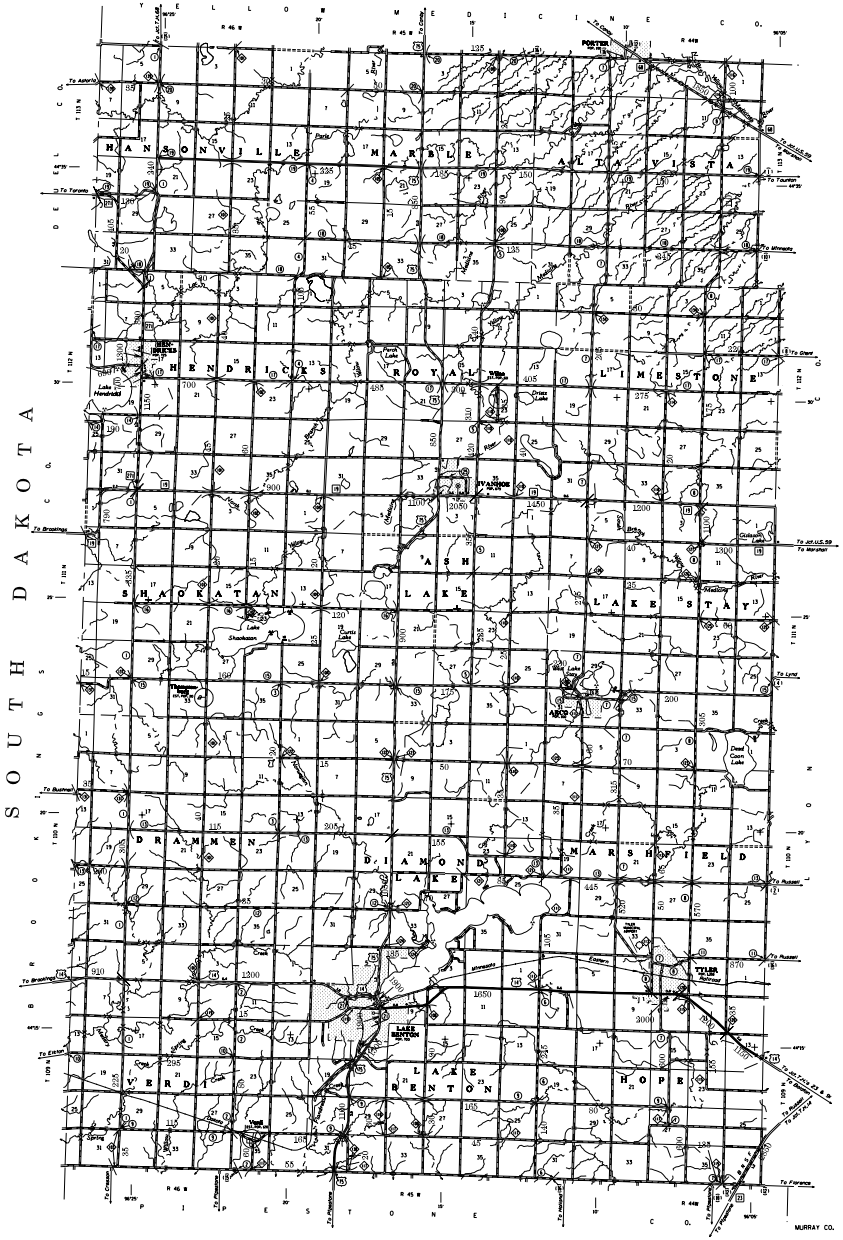

VOLUMES PREPARED BY
THE OFFICE OF
TRANSPORTATION DATA & ANALYSIS

NUMERALS INDICATE AVERAGE DAILY
TRAFFIC VOLUMES ON DESIGNATED ROADS
NOTE: T.H. ROUTES ARE 2000 A.A.D.T. VOLUMES

FOR DESIGNATED ROADS :
/ = SEGMENT ENDPOINT FOR ALL
ROADS INTERSECTED BY HATCH
(= SEGMENT ENDPOINT ONLY FOR
ROAD SEPARATED FROM INTERSECTING
ROAD BY ARC

LEGEND

ROAD AND ROADWAY FEATURES
- PROJECTED ROAD
- UNIMPROVED ROAD
- GRADED AND DRAINED ROAD
- GRAVEL, SHELL OR STONE ROAD
- BITUMINOUS ROAD
- PAVED ROAD
- DIVIDED ROAD
- ROAD IN CONSTRUCTION
- ROAD IN UNINCORPORATED COMMUNITY
- EXTENSION OF LOCAL ROADS NOT ON THE FEDERAL AID SYSTEM
- PRINCIPAL ROAD
- POINTS BETWEEN WHICH DISTANCES ARE MEASURED (MILES TO THE NEAREST TENTH)
- GRADE SEPARATION
- FULL TRAFFIC INTERCHANGE
- PARTIAL TRAFFIC INTERCHANGE INDICATING TRAFFIC MOVEMENT

ROAD SYSTEM DESIGNATIONS
- INTERSTATE TRUNK HIGHWAY
- U.S. NUMBERED TRUNK HIGHWAY
- STATE NUMBERED TRUNK HIGHWAY
- COUNTY STATE AID HIGHWAY
- COUNTY ROAD
- COUNTY ROAD (UNNUMBERED)
- TERMINATION OF DESIGNATED ROUTE
- INTERSTATE EXIT
- GREAT RIVER ROAD
- NATIONAL FOREST SYSTEM
- NATIONAL FOREST DEVELOPMENT
- INDIAN SERVICE ROAD
- STATE FOREST ROAD
- STATE PARK ROAD

RAILROADS
- RAILROAD HAVE NUMBER OF TRACKS (ONE IF A SINGLE OPERATING COMPANY OR BY TRACK OF MORE COMPANY HAVE TRACKS RIGHTS
- RAILROAD HAVE NUMBER OF TRACKS (ONE OR MORE TRACKS OF OPERATING OPERATED COMPANY ON SEVERAL RIGHTS OF WAY
- RAILROAD STATION
- GRADE CROSSING
- UNDERPASS HIGHWAY BELOW
- OVERPASS HIGHWAY ABOVE

AIRWAYS
- RUNWAY
- MILITARY FIELD
- CIVIL AIRPORT
- COMPLETE FACILITIES
- LIMITED FACILITIES
- LANDING AREA OR STRIP
- SEAPLANE BASE
- HELIPORT
- RADIO RANGE STATION

STRUCTURES
General Symbols Over 20' Span
- HIGHWAY BRIDGE
- SMALL BRIDGES (LIMITED SPACE)
- UNDERPASS
General Symbols (Over 20' Span and Over)
- GENERAL
- UNDERPASS
- ARCH
- TRUSS
- THE HOME FOLD, IS SHOWN WHEN APPLICABLE
- OVERPASS
- PEDESTRIAN BRIDGE
- OVER 50 FT. ROAD (LARGE SCALE)
- OVER 50 FT. ROAD (SMALL SCALE)
- OVER 50 FT. WITHOUT ROAD (LARGE SCALE)
- OVER 50 FT. WITHOUT ROAD (SMALL SCALE)
- LEVEE OR DIKE
- LEVEE OR DIKE WITH ROAD
- MINOR STRUCTURES (LIMITED SPACE)
- CONCRETE FORD OR DIP
- FORD - ROAD EXISTS
- BOUNDARIES
- NATIONAL OR STATE
- COUNTY
- CITY
- TOWNSHIP
- CORPORATE LINE
- SECTION LINE
- CONGESTED AREA
- NATIONAL OR STATE FOREST
- INDIAN RESERVATION
- LAND REPORT
- STATE PARK
- ROADS, RAILROADS AND RIVERS ON BOUNDARIES, ARE SHOWN ON THE SIDE OF THE LINE CLOSEST TO THE CENTER OF THE AREA
- DRAINAGE
- INTERMITTENT STREAM
- MARSH STREAM
- LAKE STREAM
- SHORE OF SWAMP LAKE
- DRAINAGE DITCH
- LAKE OR POND

NAVIGATION
- MAIN LINES ON NATURAL STREAMS
- MAIN LINES ON MAJOR LAKES
- DOCK, PIER OR LANDING
- NAVIGABLE STREAM
- DAM WITH LOCK
- LIGHTHOUSE LIGHT SEACON
- LIGHTHOUSE

CONSERVATION
- FOREST RANGER STATION
- FOREST FIRE LOOKOUT TOWER
- WILDLIFE REFUGE
- FISH HATCHERY
- GAME PRESERVE
- INTERPRETIVE OR CONTACT TOWER
- WILDERNESS AREA
- TRAIL (FOR 4 WHEELED VEHICLES) (COUNTY, STATE, FEDERAL)
- TRAIL (FOOT, HORSE, SNOWMOBILE)
- PUBLIC ACCESS POINT

RECREATION
- GOLF COURSE OR COUNTRY CLUB
- SKI AREA
- BALL FIELD
- ORGANIZED PARK
- PICNIC GROUND
- SWIMMING POOL OR BEACH
- BATHING BEACH OR SWIMMING POOL
- SCENIC SITE
- SCENIC AREA
- CAMP OR LODGE

FARM AND DWELLING UNITS
- FARM OR DWELLING
- DWELLING OTHER THAN FARM
- DORMITORIES OR DORMITORIES FOR STUDENTS, NURSES, MISSIONARIES, ETC.
- MOBILE HOME OR TRAILER
- AREA OF GROUPS OF DWELLING (LIMITED SPACE) (NUMBER ADJACENT TO CHURCH)
- CHURCH OR OTHER PLACE OF WORSHIP
- ARMY AND NAVY CAMP AND TO INDICATE LOCATION OF ANY CULTURAL FEATURE WHICH OUT OF POSITION

INDUSTRIAL
- FACTORY OR INDUSTRIAL PLANT
- SYNTHETIC
- COAL, COAL TAR, OIL OR GAS
- GRAIN ELEVATOR
- BEET DUMP
- CANNERY, FREEZER
- DAIRY
- MILK DEPOT, CREAMERY OR CHEESE FACTORY
- WAREHOUSE

COMMERCIAL
- STORE OR SMALL BUSINESS ESTABLISHMENT
- HOTEL
- MOTEL
- TOURIST COURT
- DRIVE IN THEATRE
- RESTAURANT
- DISCOTHEQUE

PUBLIC SERVICE FACILITIES
- POST OFFICE
- FIRE STATION
- POLICE
- PUBLIC LIBRARY
- HOSPITAL
- SANATORIUM (PART OF DUTY)
- RADIO STATION
- SMALL HOSPITAL, PLANT
- NURSING HOME
- CLINIC
- TOWN HALL
- CORRECTIONAL INSTITUTION

CITY CENTERS
- STATE CAPITOL
- COUNTY SEAT
- CITY CENTER
- INCORPORATED CITY (REPRESENTATIVE)
- UNINCORPORATED COMMUNITY

MISCELLANEOUS MAP FEATURES
- CHURCH, OTHER RELIGIOUS INSTITUTIONS
- CEMETERY
- MONUMENT, MEMORIAL
- MONUMENT (SMALL)
- POPULATION CENTER OR RELATED
- GRAVEL PIT
- SAND PIT
- ROCK, ROCK QUARRY
- SCENIC SITE (AREA FOR)
- SCENIC VIEW (POINT)
- STATE PARKS, SUBSTATIONS
- DEPARTMENT OF TRANSPORTATION DISTRICT OFFICE
- TRAIL, RELATED TO PART OF DAYS OR ACTIVITIES
- OIL OR GAS
- NATURAL GAS, PETROLEUM PRODUCTS, OTHER OIL OR GAS
- NATURAL GAS, PETROLEUM PRODUCTS, OTHER OIL OR WATER
- NATURAL GAS, PETROLEUM PRODUCTS, OTHER OIL OR GAS
- PETROLEUM PRODUCTS
- PETROLEUM, GAS OR OIL
- PETROLEUM, GAS OR OIL
- POWER PLANT
- TRANSMISSION LINE
- TRANSMISSION STATION
- LIVESTOCK AND PRODUCTION STATION
- STRAND AND LIVESTOCK INTERSECTION
- HISTORIC SITE/STATE OR NATIONAL OPEN TO THE PUBLIC

Outline Map of Minnesota showing location of the County within the State.

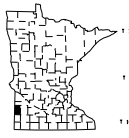

Outline Map of the County.
Shaded portion is area delineated on this sheet.
Area of this County 589 Sq.Miles
Land Area 589 Sq.Miles
2000 Total County Population 6429

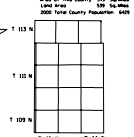

SHEET 1 OF 1

*NOTE: ALL FEATURES EXCEPT TOWNSHIP ROADS AND CULTURE ARE CURRENT AS OF JANUARY 1, 2001.

NOTE: FOR DETAIL OF COUNTY STATE AID HIGHWAYS AND COUNTY ROADS IN INCORPORATED PLACES, SEE MAPS OF MUNICIPALITIES.