2001 TRAFFIC VOLUMES
GENERAL HIGHWAY MAP
FREEBORN COUNTY
MINNESOTA

PREPARED BY THE
MINNESOTA DEPARTMENT OF TRANSPORTATION
PROGRAM SUPPORT GROUP
IN COOPERATION WITH
U.S. DEPARTMENT OF TRANSPORTATION
FEDERAL HIGHWAY ADMINISTRATION

SCALE

1 0 1 2 3 4 MILES

1 0 1 2 3 4 5 6 KILOMETERS

2001
BASIC DATA - 1977*

Projections
Minnesota Coordinate System
South Zone
Lambert Conformal Conic

North American Datum
of 1983

N W E S

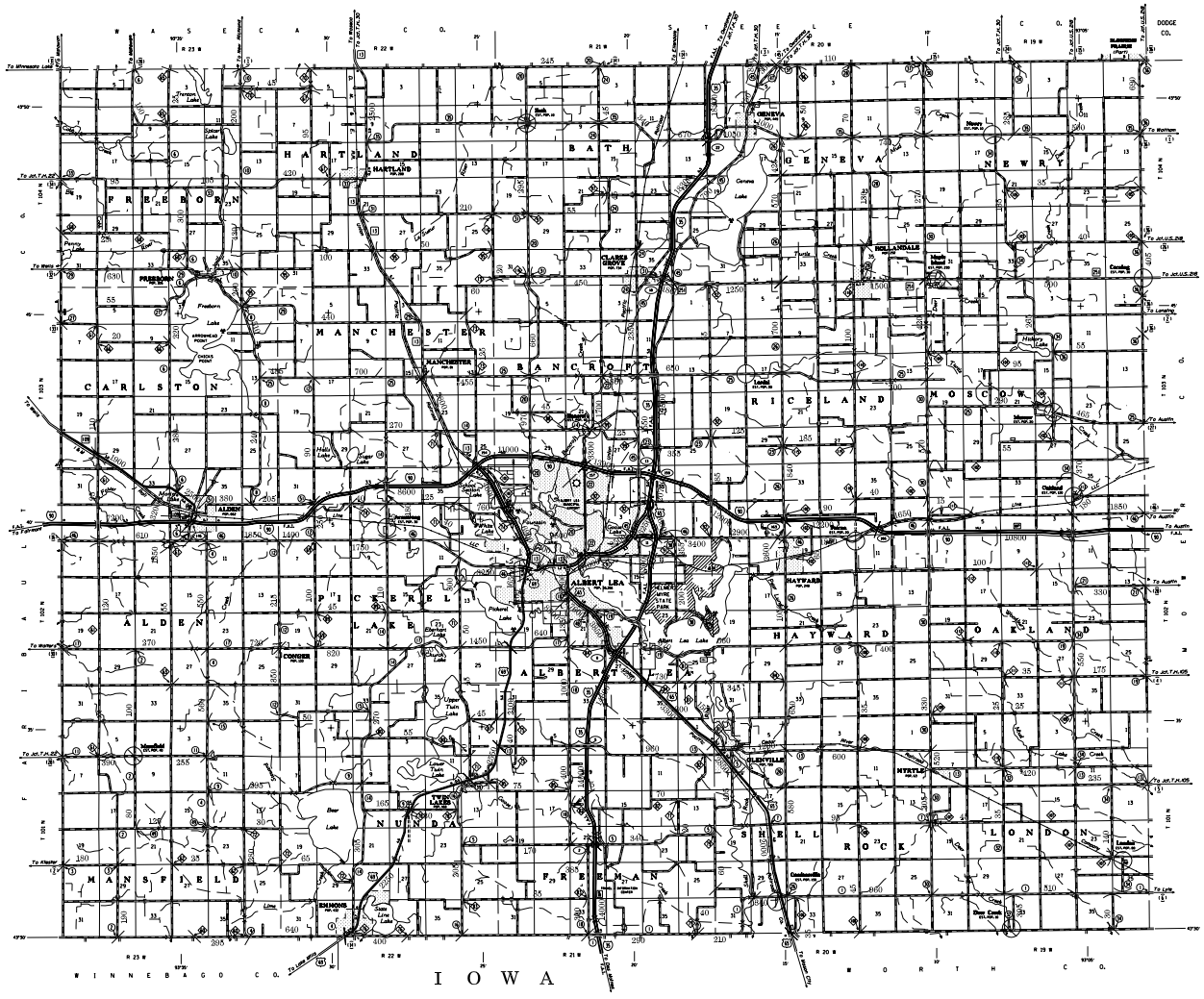

SOME TRAFFIC VOLUMES ARE BASED ON 2002 COUNTS

VOLUMES PREPARED BY
THE OFFICE OF
TRANSPORTATION DATA & ANALYSIS

NUMERALS INDICATE AVERAGE DAILY
TRAFFIC VOLUMES ON DESIGNATED ROADS
NOTE: T.H. ROUTES ARE 2000 A.A.D.T. VOLUMES

FOR DESIGNATED ROADS :
/ = SEGMENT ENDPOINT FOR ALL
ROADS INTERSECTED BY HATCH
(= SEGMENT ENDPOINT ONLY FOR
ROAD SEPARATED FROM INTERSECTING
ROAD BY ARC

LEGEND

ROAD AND ROADWAY FEATURES
PAVED ROAD
UNPAVED ROAD
UNPAVED ROAD
GRADED AND DRAINED ROAD
GRADED ROAD
GRAVEL OR STONE ROAD
RESTRICTED ROAD
DIVIDED ROAD
DIVIDED ROAD
TRUCK HIGHWAY UNDER CONSTRUCTION
ROADS IN UNINCORPORATED CONTACTS
EXTENSIONS OF LOCAL ROADS NOT
ON THE FEDERAL-AID SYSTEM
PROPOSED ROADS
POINTS BETWEEN WHICH DISTANCES
ARE MEASURED INDICATED THUS
GRADE SEPARATION
FULL TRAFFIC INTERCHANGE
PARTIAL TRAFFIC INTERCHANGE
INDICATING TRAFFIC MOVEMENT

ROAD SYSTEM DESIGNATIONS
INTERSTATE TRUNK HIGHWAY
U.S. NUMBERED TRUNK HIGHWAY
STATE NUMBERED TRUNK HIGHWAY
COUNTY STATE AID HIGHWAY
COUNTY STATE AID
COUNTY STATE AID
MEANDERING COUNTY
TERMINATION OF DESIGNATED ROADS
INTERSTATE EXIT
FIRST FOREST HIGHWAY
NATIONAL FOREST DEVELOPMENT
NATIONAL FOREST
STATE FOREST ROAD
STATE PARK ROAD

RAILROADS
RAILROAD ANY NUMBER OF TRACKS USED BY A SINGLE
OPERATING CONTROL OR BY TRAINS OF ANOTHER
CARRIER UNDER TRAFFIC RIGHTS
RAILROAD ANY NUMBER OF TRACKS NOT USED BY ANY TRAINS
OF OPERATING OPERATING CONTROL OR
RELINQUISH RIGHTS OF WAY
RAILROAD STATION
RAILROAD ABANDONED
UNDERPASS HIGHWAY
OVERPASS HIGHWAY AROUND

AIRWAYS
PLANNED
MILITARY FIELD
AIRPORT WITH PAVED RUNWAY
COMPLETE FACILITIES
LIMITED FACILITIES
LANDING AREA OR STRIP
AIRPORT WITH BEACON
AIRPORT LIGHT BEACON
RADIO RANGE STATION

STRUCTURES
General Symbols (Draft 20 Wide)
HIGHWAY BRIDGE
SMALL BRIDGES (LESS THAN 20 WIDE)
DRAWBRIDGE
General Symbols (Draft 20 Wide and Over)
GENERAL
DRAWBRIDGE
ARCH
TRUSS
THE HIGH TOLL TO REDUCE PAGE OVERLAPS
Other Structures
PEDESTRIAN BRIDGE
DIVIDED ROAD (WIDE SCALE)
DIVIDED ROAD (SMALL SCALE)
DIVIDED ROAD WITH LARGE SCALE
DIVIDED ROAD WITH SMALL SCALE
LEVEE ON DIKE
LEVEE ON DIKE WITH ROAD
OTHER STRUCTURES OF OTHER
CONCRETE FORD ON DIP
FORD - ROAD CROSSING WATERWAY

BOUNDARIES
NATIONAL OR STATE PARKS
COUNTY
CITY
CONGRESSIONAL
CORPORATE LINE
SECTION LINE
CEMETERY AREA
NATIONAL OR STATE FOREST
INDIAN RESERVATION
LAND REVIEW
NATIONAL WILDLIFE REFUGE
WILDLIFE MANAGEMENT AREA OR REFUGE
NATIONAL AREA REGIONAL
NATIONAL PARK OR MONUMENT
OF THE NATIONAL PARK SYSTEM

DRAINAGE
INTERMITTENT STREAM
MARSH STREAM
LAKE STREAM
MARSH OR SWAMP LAKE
MARSH OR SWAMP
LAKE OR POND

NAVIGATION
BARGE LINES ON NATURAL STREAMS
BARGE LINES ON MAJOR LAKES
DOCK, PIER OR LANDING
NAVIGABLE STREAM
DAM WITH LOCK
LIGHTHOUSE LIGHT BEACON
LIGHTHOUSE

CONSERVATION
FOREST OR NATURAL STATION
FOREST OR NATURAL STATION
NOT INTERMITTENT INTERMITTENT
FISH HATCHERY
GAME PRESERVE
WILDLIFE REFUGE
WILDLIFE REFUGE
MANAGEMENT ELEVATION
WILDLIFE REFUGE
WILDLIFE REFUGE
WPA - MUNICIPAL, WPA - NATIONAL
PUBLIC ACCESS POINT

RECREATION
GOLF COURSE OR COUNTRY CLUB
GOLF CLUB
ATHLETIC FIELD
RECREATIONAL PARK
PICNIC AREA
PICNIC AREA
BATHING BEACH OR SWIMMING POOL
CAMPING SITE
CAMP SITE
CAMP OR LODGE

FARM AND DWELLING UNITS
FARM UNIT
DWELLING OTHER THAN FARM
DORMITORY OR DORMITORIES FOR STUDENTS,
NURSES, MISCELLANEOUS
MOBILE HOME PARK
MOBILE HOME OR MOBILE HOMES SINGLE SPACES
NURSERY RELATED TO STORES
NURSERY RELATED TO FARMS
OFF-ROAD LOCALE TO INDICATE
LOCATION OF ANY CULTURAL FEATURE
SHOWN OUT OF POSITION

INDUSTRIES
FACTORY OR INDUSTRIAL PLANT
STORAGE
STORAGE TANK, OIL OR GAS
STORAGE CISTERN
BELT DRIVE
BELT DRIVE, FIDELITY
GRAIN
MILK GRAVY, CREAMERY OR CHEESE FACTORY
WAREHOUSE

COMMERCIAL
STORE OR SMALL BUSINESS ESTABLISHMENT
HOTEL
MOTEL
TOURIST COURT
DRIVE IN THEATRE
DRIVE IN
SHOPPING

PUBLIC SERVICE FACILITIES
POST OFFICE
FIRE STATION
POLICE STATION
PUBLIC LIBRARY
HOSPITAL
COMMERCIAL PORT OF ENTRY
RADIO STATION
SEWAGE DISPOSAL PLANT
WATER TOWER
WATER WELL
CORRECTIONAL INSTITUTION

CITY CENTERS
STATE CAPITAL
COUNTY SEAT
CITY CENTER
INCORPORATED CITY CONCENTRATION
UNINCORPORATED COMMUNITY

MISCELLANEOUS MAP FEATURES
CHURCH OTHER RELIGIOUS INSTITUTION
CEMETERY
FOREST OR NATURAL STATION
FOREST OR NATURAL STATION
FORMER CENTRAL COUNTY SEAT
FORMER CENTRAL COUNTY SEAT
FORT (AND OF MILITARY INTEREST)
GRAVEL PIT
GRAVEL PIT
GRAVEL PIT, LARGE
GRAVEL PIT, LARGE
STONE QUARRY
STONE QUARRY, LARGE
STONE QUARRY, LARGE
STATE PARK, RECREATION
DEPARTMENT OF TRANSPORTATION DISTRICT OFFICE
NATIONAL OR STATE PARK OR PARK
WILDLIFE REFUGE
WILDLIFE REFUGE
GRAVEL, SAND, OR PETROLEUM PRODUCTS
GRAVEL, SAND, OR PETROLEUM PRODUCTS
GRAVEL, SAND, OR WATER
GRAVEL, SAND, OR WATER
NATURAL GAS, PETROLEUM PRODUCTS
NATURAL GAS, PETROLEUM PRODUCTS
DRILLING, GAS OR
DRILLING, GAS OR
POWER PLANT
POWER PLANT
LIGHT POWER AND TRANSMISSION STATION
LIGHT POWER AND TRANSMISSION STATION
STORAGE BATTERY
STORAGE BATTERY
HISTORIC SITE, STATE OR NATIONAL
OPEN TO THE PUBLIC

Outline Map of Minnesota showing location of the County within the State.

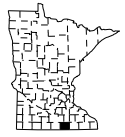

Outline Map of the County.

Area of this County 722 Sq.Miles
Land Area 705 Sq.Miles
2000 Total County Population 33,384

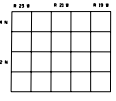

*NOTE: ALL FEATURES EXCEPT TOWNSHIP ROADS AND CULTURE ARE CURRENT AS OF JANUARY 1, 2004.

NOTE: FOR DETAIL OF COUNTY STATE AID HIGHWAYS AND COUNTY ROADS IN INCORPORATED PLACES, SEE MAPS OF MUNICIPALITIES.

SHEET 1 OF 1