2001 TRAFFIC VOLUMES
GENERAL HIGHWAY MAP
COOK COUNTY
MINNESOTA

PREPARED BY THE
MINNESOTA DEPARTMENT OF TRANSPORTATION
PROGRAM SUPPORT GROUP
IN COOPERATION WITH
U.S. DEPARTMENT OF TRANSPORTATION
FEDERAL HIGHWAY ADMINISTRATION

SCALE

1 0 1 2 3 4 MILES

1 0 1 2 3 4 5 6 KILOMETERS

2002

BASIC DATA - 1976*

Projection:
Minnesota Coordinate System
North Zone
Lambert Conformal Conic

North American Datum
of 1983

N W E S

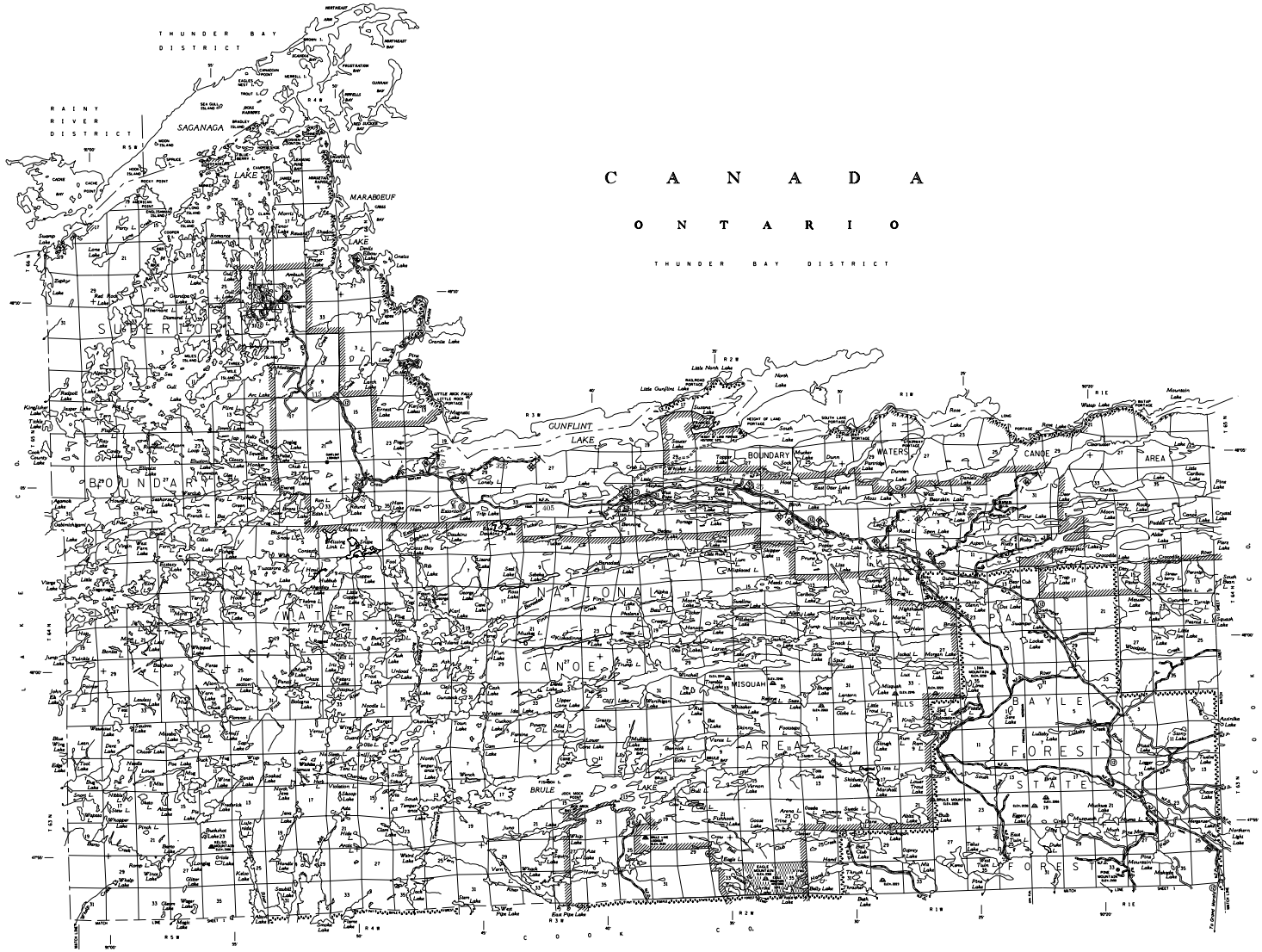

VOLUMES PREPARED BY
THE OFFICE OF
TRANSPORTATION DATA & ANALYSIS

NUMERALS INDICATE AVERAGE DAILY
TRAFFIC VOLUMES ON DESIGNATED ROADS
NOTE: T.H. ROUTES ARE 2000 A.A.D.T. VOLUMES

FOR DESIGNATED ROADS :
/ = SEGMENT ENDPOINT FOR ALL
ROADS INTERSECTED BY HATCH
(= SEGMENT ENDPOINT ONLY FOR
ROAD SEPARATED FROM INTERSECTING
ROAD BY ARC

*NOTE: ALL FEATURES EXCEPT TOWNSHIP ROADS AND CULTURE ARE CURRENT AS OF JANUARY 1, 2002.

NOTE: FOR DETAIL OF COUNTY STATE AID HIGHWAYS AND COUNTY ROADS IN INCORPORATED PLACES, SEE MAPS OF MUNICIPALITIES.

LEGEND

ROAD AND ROADWAY FEATURES
- PRIMARY ROAD
- PRIMITIVE ROAD
- UNIMPROVED ROAD
- DIVIDED HIGHWAY
- FULL TURNPIKE RAMP
- SEMI, SEMI-FULL RAMP
- SPIRAL OR STAGE RAMP
- INTERCHANGE RAMP
- ROUNDABOUT
- HIGHWAY BEING CONSTRUCTED
- ROAD UNDER CONSTRUCTION
- ESTIMATED COMPLETION DATE
- ESTIMATED COMPLETION OF A FULL-LENGTH MUNICIPALITIES AND PRINCIPAL ROAD
- POINTS BETWEEN WHICH ESTIMATES ARE REQUIRED
- GRADE SEPARATION
- FULL TRAFFIC INTERCHANGE
- PARTIAL TRAFFIC INTERCHANGE
- PARTIAL TRAFFIC INTERCHANGE

ROAD SYSTEM DESIGNATIONS
- INTERSTATE TRUNK HIGHWAY
- U.S. NUMBERED TRUNK HIGHWAY
- STATE NUMBERED TRUNK HIGHWAY
- COUNTY STATE AID HIGHWAY
- COUNTY ROAD
- COUNTY STATE AID M.
- HENNEPIN COUNTY
- INTERSTATE EXIT
- EXIT RAMP ROAD
- FEDERAL AID INTERSTATE SYSTEM F.A.I.
- NATIONAL FOREST HIGHWAY N.F.H.
- NATIONAL FOREST DEVELOPMENT N.F.D.
- NATIONAL FOREST INTERSTATE N.F.I.S.
- STATE FOREST ROAD S.F.R.
- STATE PARK ROAD S.P.R.

RAILROADS
- RAILROAD CAR SUMMIT OF TRACKS USED IN A SINGLE SIDING OUT OF MAIN LINE OR SIDING
- CROSS-OVER POINT WHERE TRACKS CROSS
- RAILROAD IS ELEVATED FOR ONE TRACK OR SEPARATELY FOR EACH TRACK
- RAILROAD TUNNEL OF ONE TRACK
- RAILROAD BRIDGE
- GRADE CROSSING
- UNDERPASS HIGHWAY BELOW
- OVERPASS HIGHWAY ABOVE

AIRWAYS
- AIRPORT
- MILITARY FIELD
- COMMERCIAL OR MUNICIPAL FIELD
- COMPLETE FACILITIES
- LIMITED FACILITIES
- SEAPLANE BASE
- SEAPLANE BASE
- AIRWAY LIGHT BEACON, GENERAL
- AIRWAY RANGE STATION

STRUCTURES
- General Symbols (100' span and over)
- HIGHWAY BRIDGE
- RAILROAD BRIDGE
- STREET BRIDGE
- General Symbols (100' span and over)
- DAM
- SPILLWAY
- DIVERSION
- DITCH
- TRUCK
- THE MORE TALL OR LARGE SCALE MAPS Other Structures
- PEDESTRIAN BRIDGE
- DAM WITH ROAD (LARGE SCALE)
- DAM WITH ROAD (SMALL SCALE)
- DAM WITHOUT ROAD (LARGE SCALE)
- DAM WITHOUT ROAD (SMALL SCALE)
- LEVEE OR DIKE
- LEVEE OR DIKE WITH ROAD
- MINOR STRUCTURES IN TO OF SPILLWAY
- CONCRETE FORM OR CUT
- FORD - ROAD ESTABLISHED

BOUNDARIES
- NATIONAL OR STATE PARK
- CITY, TOWNSHIP
- CORPORATE LIMITS
- CONGRESSIONAL DISTRICT
- SECTION LINE
- CONGESTED AREA
- NATIONAL OR STATE PARK
- NATIONAL OR STATE FOREST
- WATER RECREATION
- WILDLIFE AREA
- AIRPORT
- INTERNATIONAL CONFERENCE OPERATION LINE
- WATER LINE BETWEEN ADJOINING SHEETS
- OF THE CARE COUNTY

DRAINAGE
- INTERMITTENT STREAM
- MINOR STREAM
- RIVER, STREAM
- DRAIN OR GROUP LINE
- DRAINAGE DITCH
- LINE OF FLOW

NAVIGATION
- SHORE LINES ON NATURAL STREAMS
- SHIP LINES ON INLAND LINES
- BOOL, PIER OR LANDING
- NAVIGABLE STREAM
- SHIP WITH LOCK
- LIGHTHOUSE, LIGHT BEACON
- LIGHTHOUSE

CONSERVATION
- FOREST RANGER STATION
- RANGE OR RANGER STATION
- NOT PERMANENTLY OCCUPIED
- FIRE WATCHTOWER
- FIRE TOWER
- OBSERVATION OR LOOKOUT TOWER
- PROMINENT ELEVATION
- SOIL CONSERVATION SERVICE OFFICE
- SOIL CONSERVATION SERVICE OFFICE
- PUBLIC ACCESS POINT

RECREATION
- GOLF COURSE OR COUNTRY CLUB
- SKI CLUB
- ATHLETIC FIELD
- PICNIC GROUND
- PICNIC GROUND
- PLAYGROUND, BALLFIELD, ETC.
- BATHING BEACH OR SWIMMING POOL
- BOAT LANDING
- CAMP SITE
- CAMP OR LODGE

FARM AND DWELLING UNITS
- FARM UNIT
- DWELLING OTHER THAN FARM
- DORMITORY OR BOARDING FOR STUDENTS, NURSES, ORPHANS, ETC.
- SEASONAL DWELLING
- MOBILE HOME OR MANUFACTURED HOUSING
- MOBILE HOME OR MANUFACTURED HOUSING
- DESIGNATION NUMBER OF EACH UNIT
- BUT AND MINOR USE USED TO INDICATE LOCATION OF ANY CULTURAL FEATURE
- SHOWN OUT OF PROPORTION

INDUSTRY
- FACTORY OR INDUSTRIAL PLANT
- MINE
- STORAGE TANK, OIL OR GAS
- GRAIN ELEVATOR
- SILO
- STOCKYARD, FEEDLOT
- SUGAR
- MILK SUPPLY, CREAMERY OR CHEESE FACTORY
- SAWMILL

COMMERCIAL
- STORE OR SMALL BUSINESS ESTABLISHMENT
- HOTEL
- TOURIST COURT
- MOVIE OR THEATRE
- RESTAURANT
- GARAGE

PUBLIC SERVICE FACILITIES
- POST OFFICE
- FIRE STATION
- AUDITORIUM
- PUBLIC LIBRARY
- SCHOOL
- ELEVATOR, DEPT OF ENTRY
- RADIO STATION
- SEWAGE DISPOSAL PLANT
- WATER TOWER
- HOSPITAL
- CEMETERY
- CHURCH, OTHER INSTITUTION

CITY CENTERS
- CITY, CAPITAL
- COUNTY SEAT
- CITY, BOROUGH
- INCORPORATED CITY GENERALIZED
- UNINCORPORATED COMMUNITY

MISCELLANEOUS MAP FEATURES
- CHURCHES, RELIGIOUS INSTITUTIONS
- CEMETERY
- CEMETERY, CHURCH
- FUNDAMENTAL TRIG STATION
- MONUMENT, OBELISK
- MONUMENT, STATUE
- MONUMENT, CAIRN
- SANITARY LANDFILL
- SANITARY LANDFILL
- SANITARY LANDFILL, ABANDONED
- HIGHWAY GARAGE
- HIGHWAY DEPARTMENT STATION
- HIGHWAY DEPARTMENT STATION
- TELL, HOUSE, STATE POST OF BURN OF
- WILD RICE
- WILD RICE
- OIL, GAS, PETROLEUM PRODUCTS, CRUDE OIL OR WATER
- AIRPORT OR PLANNED SITE
- OIL, GAS, PETROLEUM PRODUCTS, CRUDE OIL, WELL OTHER THAN OIL
- PIPELINE, NATURAL GAS
- PIPELINE, CRUDE OIL
- PIPELINE, WATER
- PIPELINE, OIL, GAS OR WATER
- TRANSMISSION LINE
- TRANSFORMER STATION
- TRANSMISSION STATION
- TRANSMISSION LINE AND TRANSFORMER STATION
- TRANSMISSION LINE AND TRANSMISSION STATION
- LOCATION OF ANY CULTURAL FEATURE SHOWN TO THE PUBLIC

Outline Map of Minnesota showing location of this County within the State.

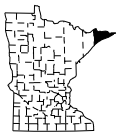
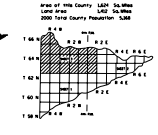
Outline Map of this County.
Shaded portion is area delineated on this sheet.
Area of this County 1,621 Sq.Miles
Land Area 1,412 Sq.Miles
2000 Total County Population 5,168