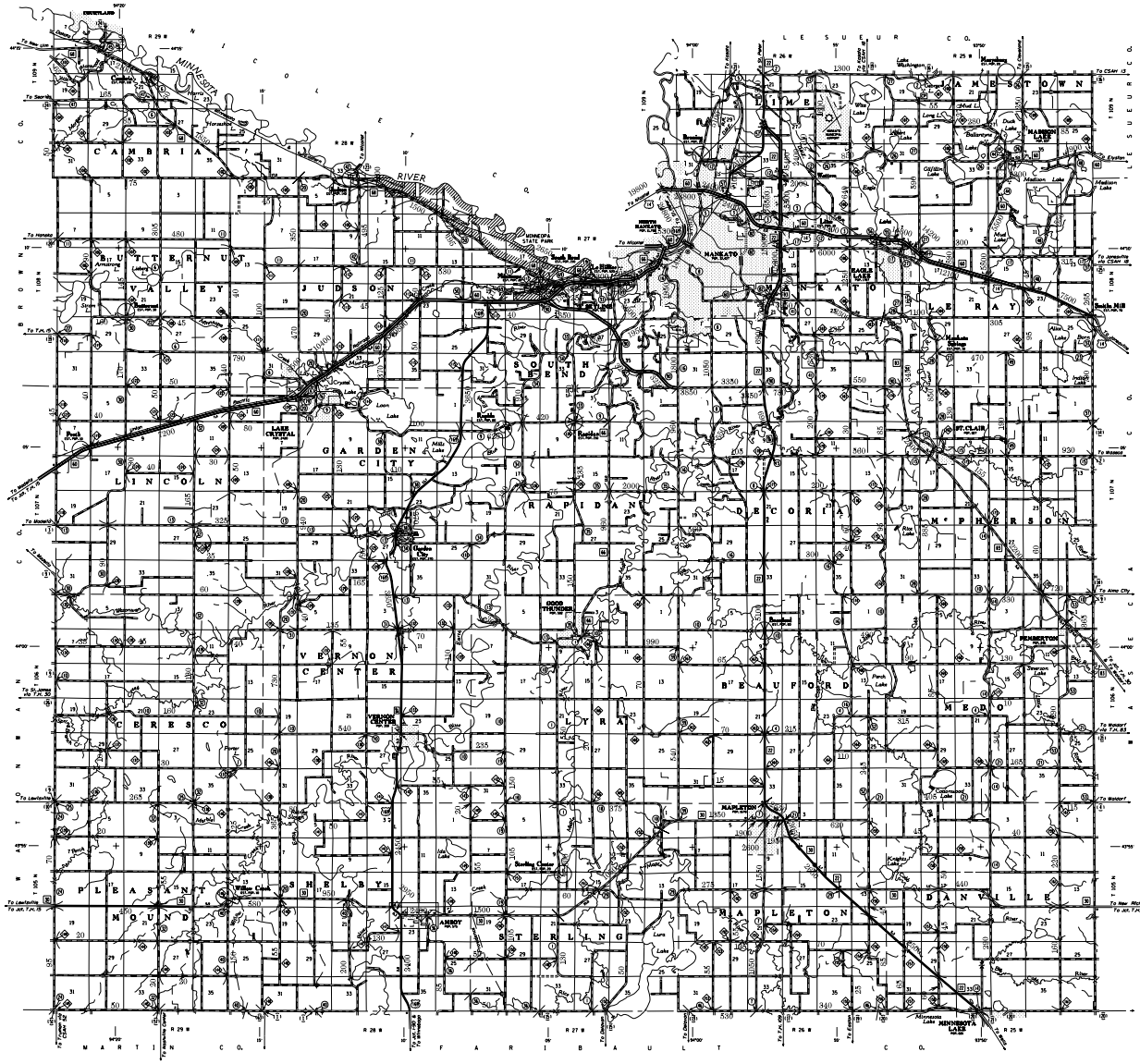

2001 TRAFFIC VOLUMES
GENERAL HIGHWAY MAP
BLUE EARTH COUNTY
MINNESOTA

PREPARED BY THE
MINNESOTA DEPARTMENT OF TRANSPORTATION
PROGRAM SUPPORT GROUP
IN COOPERATION WITH
U.S. DEPARTMENT OF TRANSPORTATION
FEDERAL HIGHWAY ADMINISTRATION

SCALE

1 0 1 2 3 4 MILES

1 0 1 2 3 4 5 6 KILOMETERS

2001
BASIC DATA - 1977*

Projection:
Minnesota Coordinate System
South Zone
Lambert Conformal Conic

North American Datum
of 1983

N W E S

LEGEND

ROAD AND ROADWAY FEATURES

NAVIGATION

CONSERVATION

RECREATION

ROAD SYSTEM DESIGNATIONS

FARM AND DWELLING UNITS

HOUSEHOLD

INDUSTRY

AIRWAYS

COMMERCE

STRUCTURES

PUBLIC SERVICE FACILITIES

CITY CENTERS

BOUNDARIES

MISCELLANEOUS MAP FEATURES

DRAINAGE

VOLUMES PREPARED BY
THE OFFICE OF
TRANSPORTATION DATA & ANALYSIS

NUMERALS INDICATE AVERAGE DAILY
TRAFFIC VOLUMES ON DESIGNATED ROADS
NOTE: T.H. ROUTES ARE 2000 A.A.D.T. VOLUMES

FOR DESIGNATED ROADS :
/ = SEGMENT ENDPOINT FOR ALL
ROADS INTERSECTED BY HATCH
(= SEGMENT ENDPOINT ONLY FOR
ROAD SEPARATED FROM INTERSECTING
ROAD BY ARC

*NOTE: ALL FEATURES EXCEPT TOWNSHIP ROADS AND CULTURE ARE CURRENT AS OF JANUARY 1, 2001.

NOTE: FOR DETAIL OF COUNTY STATE AID HIGHWAYS AND COUNTY ROADS IN INCORPORATED PLACES, SEE MAPS OF MUNICIPALITIES.

Outline Map of Minnesota showing location of the County within the State.

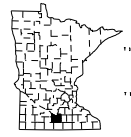

Outline Map of the County.

Area of this County: 766 Sq.Miles
Land Area: 749 Sq.Miles
2000 Total County Population 35,991

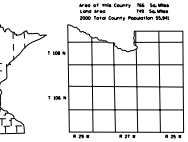

SHEET 1 OF 1