

2001 TRAFFIC VOLUMES
MUNICIPALITIES OF
WATONWAN CO.

PREPARED BY THE
MINNESOTA DEPARTMENT OF TRANSPORTATION
TECHNICAL SERVICES DIVISION
IN COOPERATION WITH THE
U.S. DEPARTMENT OF TRANSPORTATION
FEDERAL HIGHWAY ADMINISTRATION

800' 0' 800' 1600'
SCALE

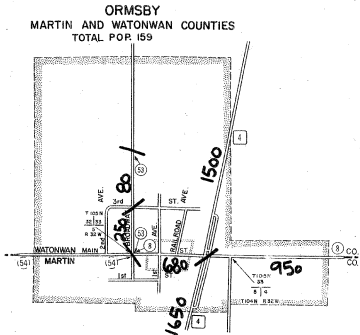
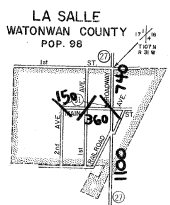
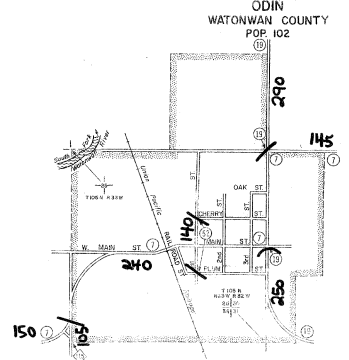
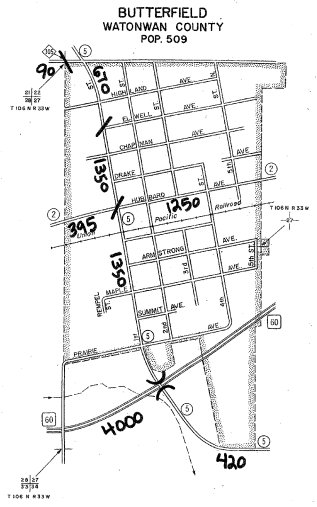
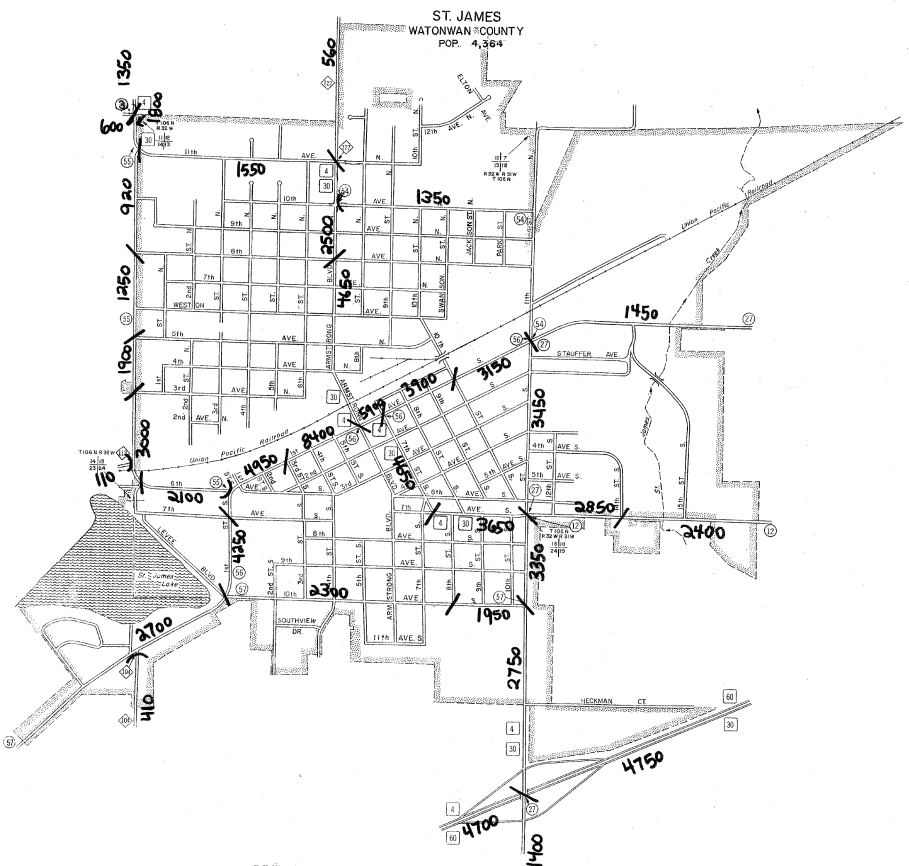
1999

BASIC DATA-0977



LEGEND

- INTERSTATE TRUNK HIGHWAY.....(6)
- U.S. NUMBERED TRUNK HIGHWAY.....(16)
- STATE NUMBERED TRUNK HIGHWAY.....(8)
- COUNTY STATE AID HIGHWAY.....(4)
- COUNTY ROAD.....(1)
- COUNTY STATE AID HIGHWAY IN ADJOINING COUNTY.....(2)
- COUNTY ROAD IN ADJOINING COUNTY.....(1)
- CORPORATE LIMITS.....(1)
- CENTRAL BUSINESS DISTRICT BOUNDARY.....(1)



VOLUMES PREPARED BY THE OFFICE OF
TRANSPORTATION DATA & ANALYSIS

A.A.D.T. (ANNUAL AVERAGE DAILY TRAFFIC).....2500
NUMERALS INDICATE ANNUAL AVERAGE DAILY
TRAFFIC VOLUMES ON DESIGNATED ROADWAYS

MUNICIPALITIES SHOWN
ON THIS SHEET
BUTTERFIELD
LA SALLE
CRIN
ORMSBY
ST. JAMES