

2001 TRAFFIC VOLUMES

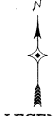
MUNICIPALITIES OF
SWIFT CO.

PREPARED BY THE
MINNESOTA DEPARTMENT OF TRANSPORTATION
TECHNICAL SERVICES DIVISION
IN COOPERATION WITH THE
U.S. DEPARTMENT OF TRANSPORTATION
FEDERAL HIGHWAY ADMINISTRATION

SCALE
800 0 800 1600

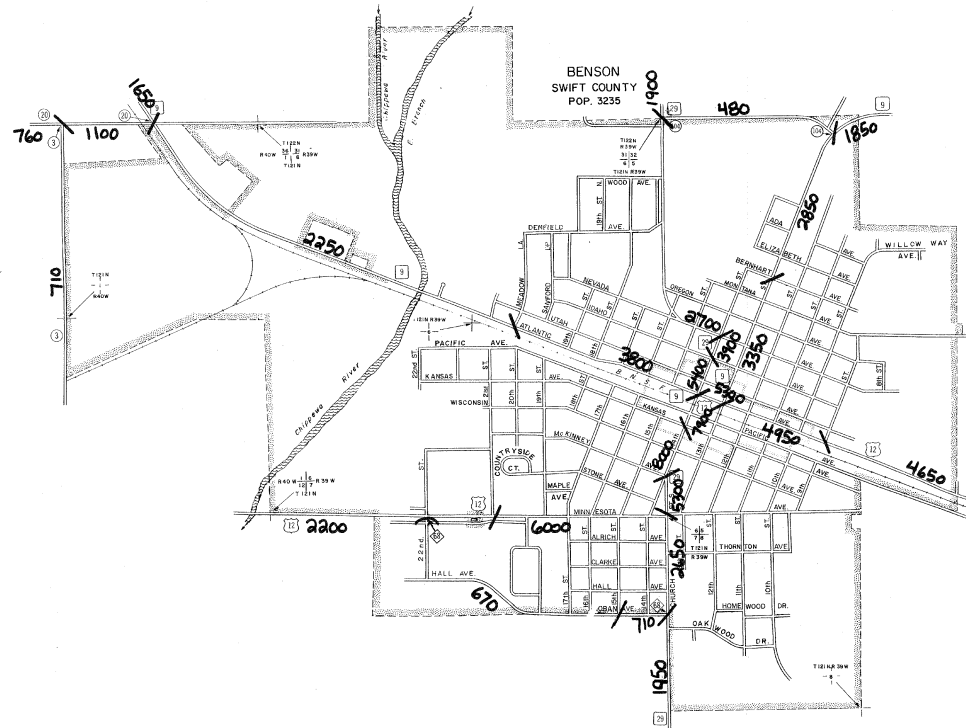
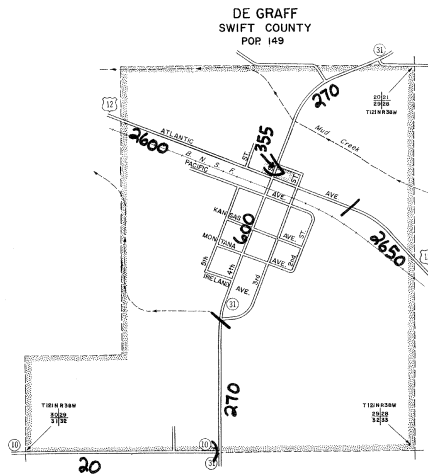
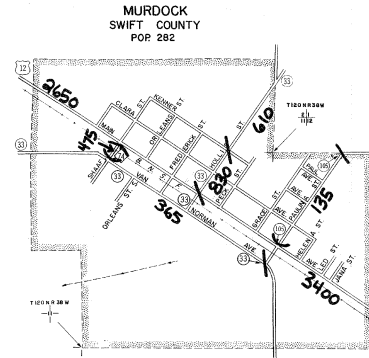
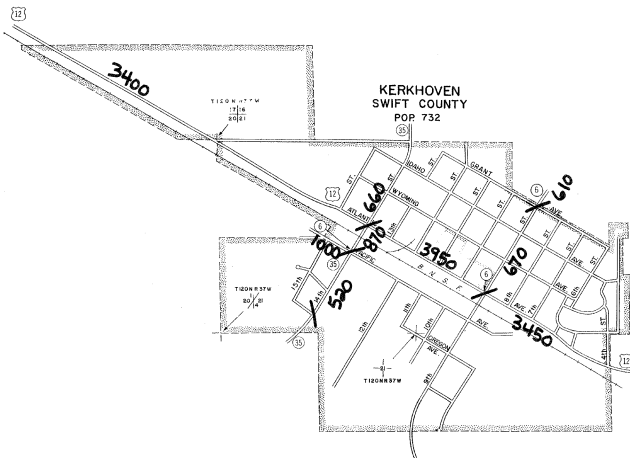
2000

BASIC DATA 1977



LEGEND

- INTERSTATE TRUNK HIGHWAY
- U.S. NUMBERED TRUNK HIGHWAY
- STATE NUMBERED TRUNK HIGHWAY
- COUNTY STATE AID HIGHWAY
- COUNTY ROAD
- COUNTY STATE AID HIGHWAY BY ADJOINING COUNTY
- COUNTY ROAD IN ADJOINING COUNTY
- CORPORATE LIMITS
- CENTRAL BUSINESS DISTRICT BOUNDARY



VOLUMES PREPARED BY THE OFFICE OF TRANSPORTATION DATA & ANALYSIS

A.A.D.T. 2500
(ANNUAL AVERAGE DAILY TRAFFIC)
NUMERALS INDICATE ANNUAL AVERAGE DAILY TRAFFIC VOLUMES ON DESIGNATED ROADWAYS

MUNICIPALITIES SHOWN ON THIS SHEET
BENSON
DE GRAFF
KERKHOVEN
MURDOCK