2001 TRAFFIC VOLUMES

MUNICIPALITIES OF

STEVENS CO.

PREPARED BY THE
MINNESOTA DEPARTMENT OF TRANSPORTATION
TECHNICAL SERVICES DIVISION
IN COOPERATION WITH THE
U.S. DEPARTMENT OF TRANSPORTATION
FEDERAL HIGHWAY ADMINISTRATION

SCALE
800 0 800' 1600'

1999
BASIC DATA-1977

N

LEGEND

- INTERSTATE TRUNK HIGHWAY 35
- U.S. NUMBERED TRUNK HIGHWAY 16
- STATE NUMBERED TRUNK HIGHWAY 5
- COUNTY STATE AID HIGHWAY 3
- COUNTY ROAD 4
- COUNTY STATE AID HIGHWAY IN ADJOINING COUNTY 2
- COUNTY ROAD IN ADJOINING COUNTY 1
- CORPORATE LIMITS .....
- CENTRAL BUSINESS DISTRICT BOUNDARY .....

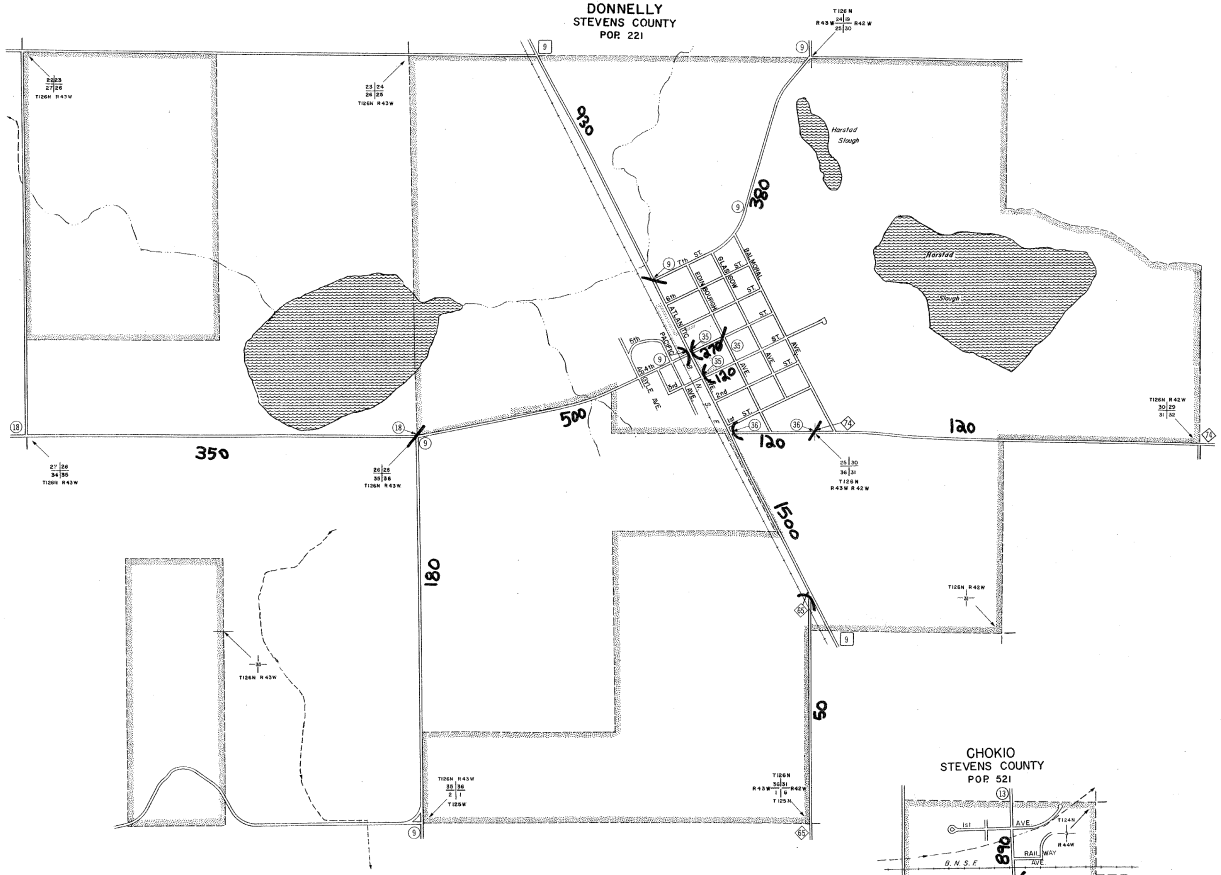

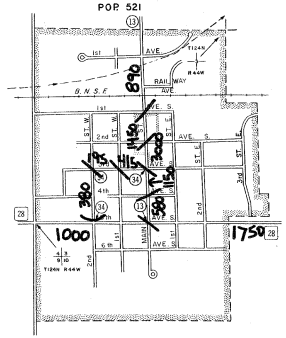

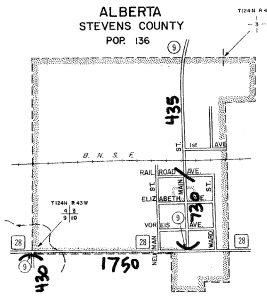

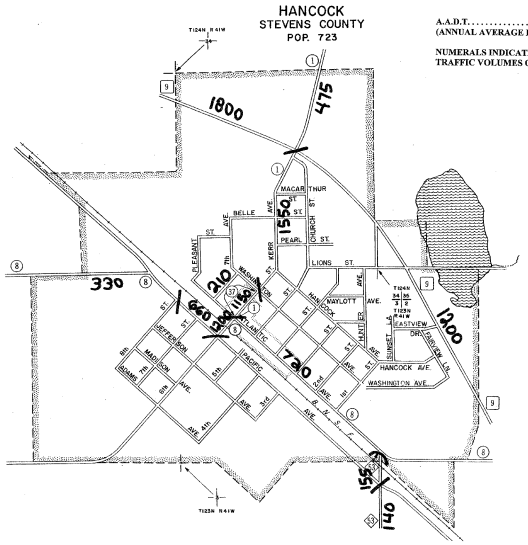

VOLUMES PREPARED BY THE OFFICE OF TRANSPORTATION DATA & ANALYSIS

A.A.D.T. 2500
(ANNUAL AVERAGE DAILY TRAFFIC)

NUMERALS INDICATE ANNUAL AVERAGE DAILY TRAFFIC VOLUMES ON DESIGNATED ROADWAYS

MUNICIPALITIES SHOWN ON THIS SHEET
ALBERTA
CHOKIO
DONNELLY
HANCOCK

*U.S. CENSUS FIGURES SHOWN FOR ALL MUNICIPALITIES UNLESS OTHERWISE STATED.