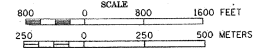


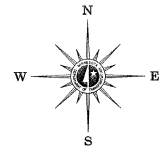
2001 TRAFFIC VOLUMES

MUNICIPALITIES OF
BROWN CO.

PREPARED BY THE
MINNESOTA DEPARTMENT OF TRANSPORTATION
TECHNICAL SERVICES DIVISION
IN COOPERATION WITH
U.S. DEPARTMENT OF TRANSPORTATION
FEDERAL HIGHWAY ADMINISTRATION

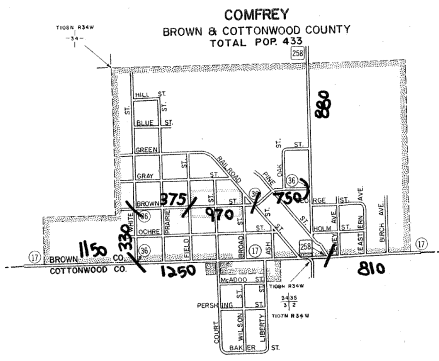
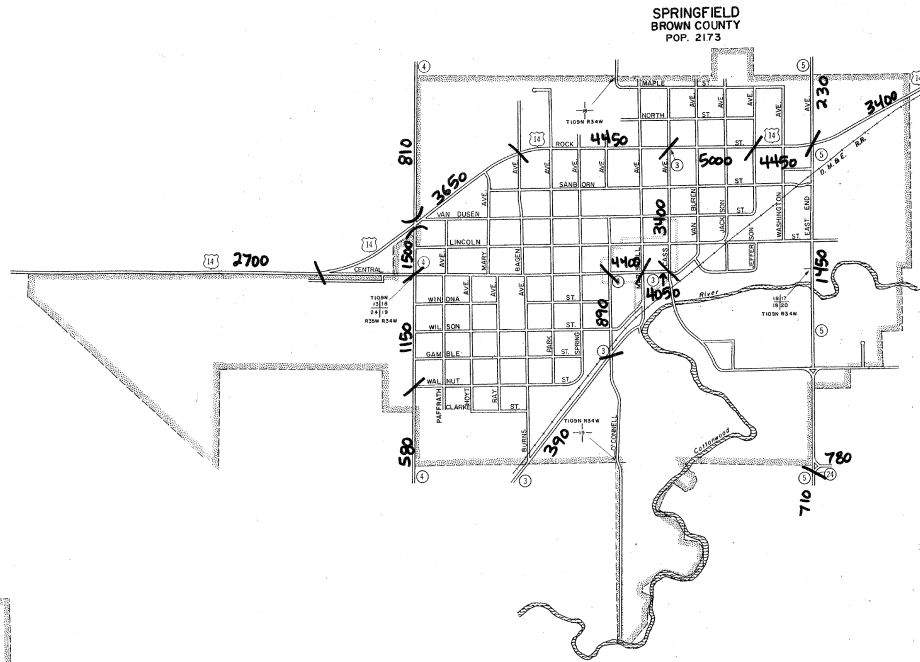
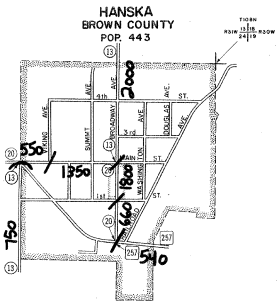


1999
BASIC DATA - 1977



LEGEND

- INTERSTATE TRUNK HIGHWAY.....(I)
- U.S. TRUNK HIGHWAY.....(U)
- STATE TRUNK HIGHWAY.....(S)
- COUNTY STATE AID HIGHWAY.....(C)
- COUNTY ROAD.....(R)
- PUBLIC ROAD.....(P)
- PRIVATE ROAD.....(PR)
- CORPORATE LIMITS.....(CL)
- CENTRAL BUSINESS DISTRICT BOUNDARY.....(CBD)



VOLUMES PREPARED BY THE OFFICE OF
TRANSPORTATION DATA & ANALYSIS

MUNICIPALITIES SHOWN
ON THIS SHEET
COMFREY
HANSKA
SPRINGFIELD

A.A.D.T. 2500
(ANNUAL AVERAGE DAILY TRAFFIC)
NUMERALS INDICATE ANNUAL AVERAGE DAILY
TRAFFIC VOLUMES ON DESIGNATED ROADWAYS

NOTE: 1990 U.S. CENSUS FIGURES SHOWN FOR ALL MUNICIPALITIES UNLESS OTHERWISE STATED.
Municipalities under 5000 pop. in BROWN COUNTY
SHEET 2 OF 2