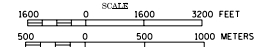


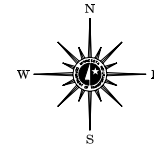
2001 TRAFFIC VOLUMES

MUNICIPALITY OF WAITE PARK

PREPARED BY THE
MINNESOTA DEPARTMENT OF TRANSPORTATION
PROGRAM SUPPORT GROUP
IN COOPERATION WITH
U.S. DEPARTMENT OF TRANSPORTATION
FEDERAL HIGHWAY ADMINISTRATION

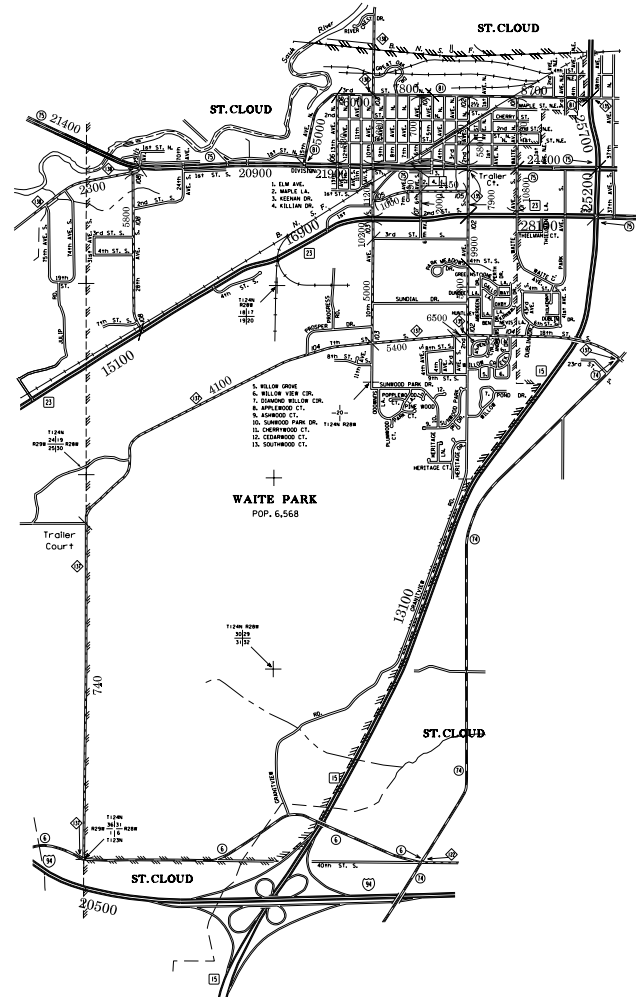


2001
BASIC DATA - 1990



LEGEND

- INTERSTATE TRUNK HIGHWAY.....(I)
- U.S. TRUNK HIGHWAY.....(U)
- STATE TRUNK HIGHWAY.....(S)
- COUNTY STATE AID HIGHWAY.....(C)
- COUNTY ROAD.....(R)
- CORPORATE LIMITS.....(L)
- PUBLIC ROAD.....(P)
- PRIVATE ROAD.....(PR)



MUNICIPAL STATE AID STREET SYSTEM

LEGEND

- MUNICIPAL COUNTY STATE AID STREET.....(M)
- MUNICIPAL STATE AID STREET.....(MS)
- COUNTY STATE AID HIGHWAY.....(C)
- COUNTY ROAD.....(R)
- TRUNK HIGHWAY.....(T)

VOLUMES PREPARED BY
THE OFFICE OF
TRANSPORTATION DATA & ANALYSIS

NUMERALS INDICATE AVERAGE DAILY
TRAFFIC VOLUMES ON DESIGNATED ROADS
NOTE: TR ROUTES ARE 2000 A.A.D.T. VOLUMES

FOR DESIGNATED ROADS:
/ = SEGMENT ENDPOINT FOR ALL
ROADS INTERSECTED BY HATCH
(= SEGMENT ENDPOINT ONLY FOR
ROAD SEPARATED FROM INTERSECTING
ROAD BY ARC