


# 2001 M.S.A.S. TRAFFIC VOLUMES

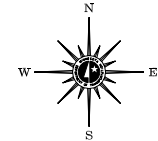
(SEE NOTE)

## MUNICIPALITY OF STILLWATER

PREPARED BY THE  
MINNESOTA DEPARTMENT OF TRANSPORTATION  
PROGRAM SUPPORT GROUP  
IN COOPERATION WITH  
U.S. DEPARTMENT OF TRANSPORTATION  
FEDERAL HIGHWAY ADMINISTRATION



2001  
BASIC DATA - 1993



### LEGEND

- INTERSTATE TRUNK HIGHWAY..... (I)
- U.S. TRUNK HIGHWAY..... (U.S.)
- STATE TRUNK HIGHWAY..... (S)
- COUNTY STATE AID HIGHWAY..... (C)
- COUNTY ROAD..... (C.R.)
- CORPORATE LIMITS..... (CL)
- PUBLIC ROAD..... (P.R.)
- PRIVATE ROAD..... (P.R.)

## MUNICIPAL STATE AID STREET SYSTEM

### LEGEND

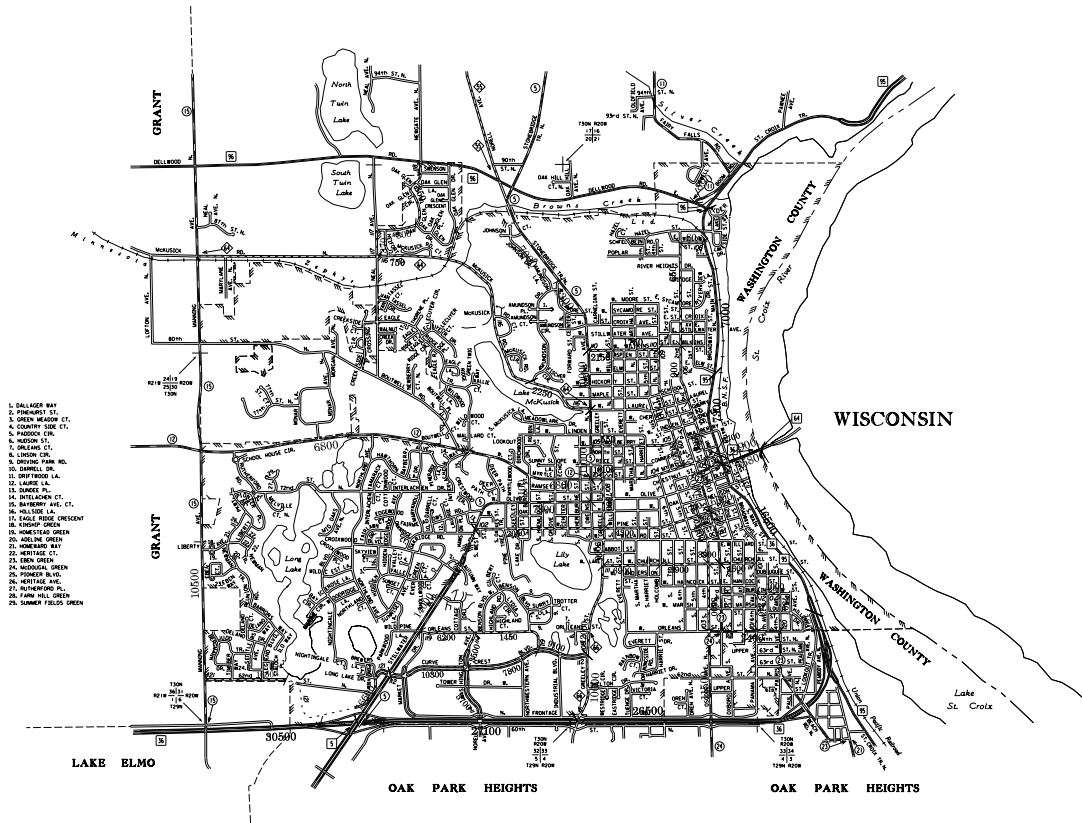
- MUNICIPAL COUNTY STATE AID STREET..... (M.C.S.A.S.)
- MUNICIPAL STATE AID STREET..... (M.S.A.S.)
- COUNTY STATE AID HIGHWAY..... (C.S.A.H.)
- COUNTY ROAD..... (C.R.)
- TRUNK HIGHWAY..... (T.H.)

### NOTE:

A.A.D.T. .... 2500  
(AVERAGE ANNUAL DAILY TRAFFIC)

VOLUMES PREPARED BY THE OFFICE OF  
TRANSPORTATION DATA & ANALYSIS

NOTE: INTERSTATES, STATE TRUNK HIGHWAYS, AND COUNTY  
ROAD SYSTEMS REFLECT 2000 TRAFFIC VOLUMES.



1. BALLAGEE BAY
2. FINCHES ST.
3. GREEN MEADOW CT.
4. COURTNEY SIDE CT.
5. PADDOCK CIR.
6. HEDSON ST.
7. ORLAND CT.
8. LINCOLN DR.
9. SPRING FARM RD.
10. SAPPHEL DR.
11. OFFSHOULD LA.
12. LAUREL LA.
13. SUNKER HILL
14. INTILACHEN CT.
15. BAYBERRY AVE. CT.
16. HILLSIDE LA.
17. EAGLE POSE CRUESCENT
18. GROUP GREEN
19. HOMESTEAD GREEN
20. HOMEWARD BAY
21. HERSTIGE CT.
22. EREN GREEN
23. HODGSON GREEN
24. SPENCER BLVD.
25. HERSTIGE AVE.
26. ROBERTSON RD.
27. FARM HILL GREEN
28. SUMNER TROPIS GREEN