


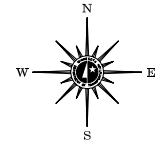
2001 M.S.A.S. TRAFFIC VOLUMES
(SEE NOTE)

MUNICIPALITY OF
SHAKOPEE

PREPARED BY THE
MINNESOTA DEPARTMENT OF TRANSPORTATION
PROGRAM SUPPORT GROUP
IN COOPERATION WITH
U.S. DEPARTMENT OF TRANSPORTATION
FEDERAL HIGHWAY ADMINISTRATION



2001
BASIC DATA - 1990



LEGEND

- INTERSTATE TRUNK HIGHWAY.....
- U.S. TRUNK HIGHWAY.....
- STATE TRUNK HIGHWAY.....
- COUNTY STATE AID HIGHWAY.....
- COUNTY ROAD.....
- CORPORATE LIMITS.....
- PUBLIC ROAD.....
- PRIVATE ROAD.....

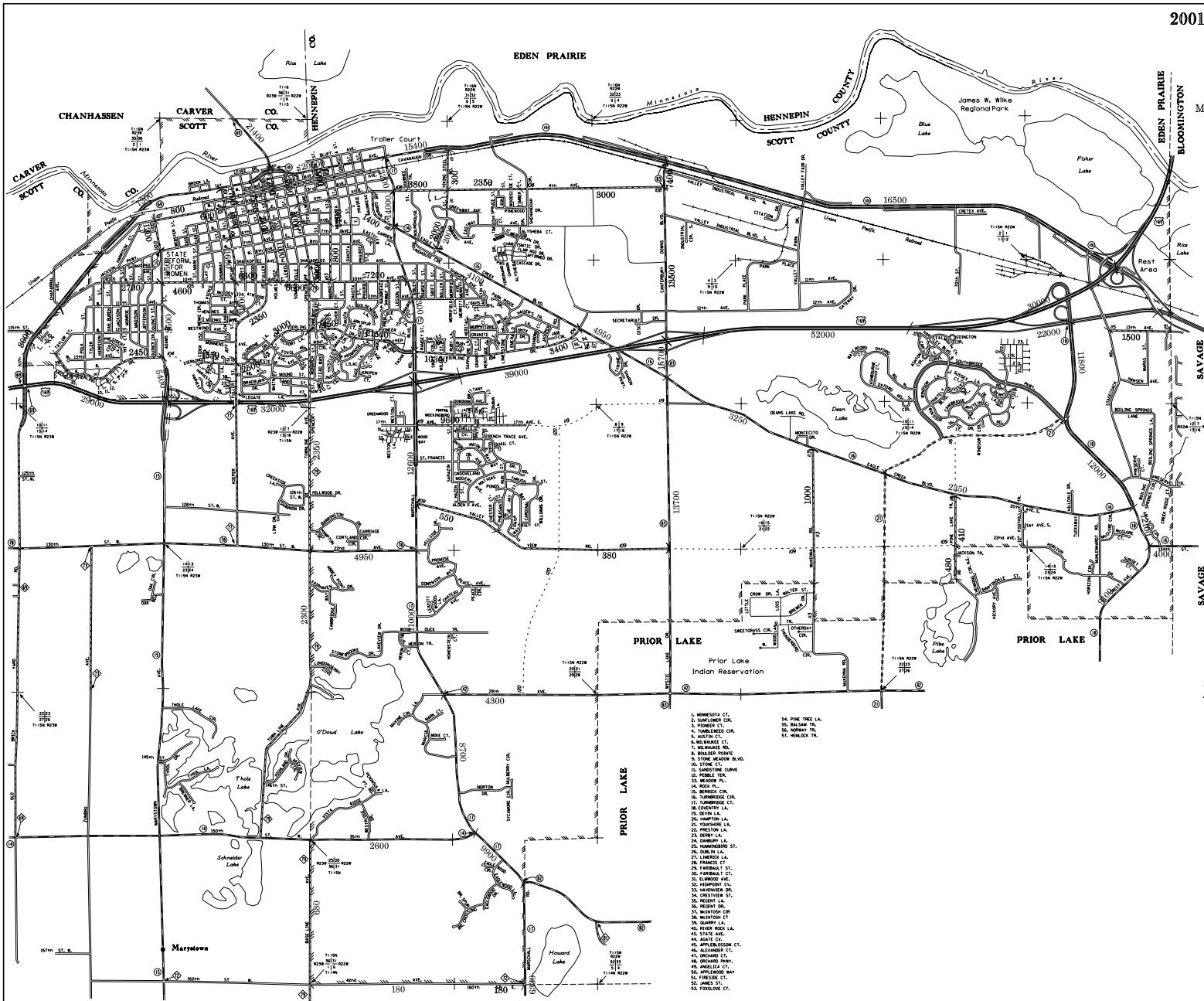
NOTE:

A.A.D.T.....2800
(AVERAGE ANNUAL DAILY TRAFFIC)
VOLUMES PREPARED BY THE OFFICE OF
TRANSPORTATION DATA & ANALYSIS
NOTE INTERSTATES, STATE TRUNK HIGHWAYS, AND COUNTY
ROAD SYSTEMS REFLECT 2000 TRAFFIC VOLUMES.

**MUNICIPAL STATE AID
STREET SYSTEM**

LEGEND

- MUNICIPAL COUNTY STATE AID STREET.....
- MUNICIPAL STATE AID STREET.....
- COUNTY STATE AID HIGHWAY.....
- COUNTY ROAD.....
- TRUNK HIGHWAY.....



1. MINNESOTA CT.
2. SUNFLOWER CIR.
3. FORTUNE CT.
4. HAMBURG CT.
5. WEST CT.
6. BURNING WOOD RD.
7. MILWAUKEE RD.
8. BUCKLE POINTE
9. STONE WOOD BLVD.
10. SANDSTONE CURVE
11. FORTUNE CT.
12. WEDDOW PL.
13. ROCK PL.
14. BIRCH CT.
15. HUNTERWOOD CIR.
16. HUNTERWOOD CIR.
17. HUNTERWOOD CT.
18. COUNTRY LA.
19. SEVEN LA.
20. HAMPSON LA.
21. HUNTERWOOD LA.
22. PRESTON LA.
23. GLEN LA.
24. GLENHURST LA.
25. HUNTERWOOD ST.
26. BURNING WOOD LA.
27. LINDSEY LA.
28. FRANKS CT.
29. FARMALL ST.
30. FARMALL CT.
31. ELMWOOD AVE.
32. HUNTERWOOD CO.
33. HUNTERWOOD CO.
34. CHESTER ST.
35. HUNTERWOOD DR.
36. HUNTERWOOD DR.
37. HUNTERWOOD DR.
38. HUNTERWOOD CT.
39. QUARRY PL.
40. RIVER ROCK LA.
41. STATE AVE.
42. ADAMS CT.
43. JEFFERSON CT.
44. JEFFERSON CT.
45. JEFFERSON CT.
46. JEFFERSON CT.
47. JEFFERSON CT.
48. JEFFERSON CT.
49. JEFFERSON CT.
50. JEFFERSON CT.
51. JEFFERSON CT.
52. JEFFERSON CT.
53. FARGO AVE.
54. PINE TREE LA.
55. BURNING WOOD RD.
56. BURNING WOOD RD.
57. BURNING WOOD RD.