
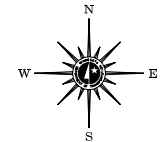


2001 M.S.A.S. TRAFFIC VOLUMES
(SEE NOTES)

MUNICIPALITY OF
PRIOR LAKE
PREPARED BY THE
MINNESOTA DEPARTMENT OF TRANSPORTATION
PROGRAM SUPPORT GROUP
IN COOPERATION WITH
U.S. DEPARTMENT OF TRANSPORTATION
FEDERAL HIGHWAY ADMINISTRATION



2001
BASIC DATA - 1990



LEGEND

- INTERSTATE TRUNK HIGHWAY.....(I)
- U.S. TRUNK HIGHWAY.....(25)
- STATE TRUNK HIGHWAY.....(1)
- COUNTY STATE AID HIGHWAY.....(2)
- COUNTY ROAD.....(4)
- CORPORATE LIMITS.....(---)
- PUBLIC ROAD.....(---)
- PRIVATE ROAD.....(---)

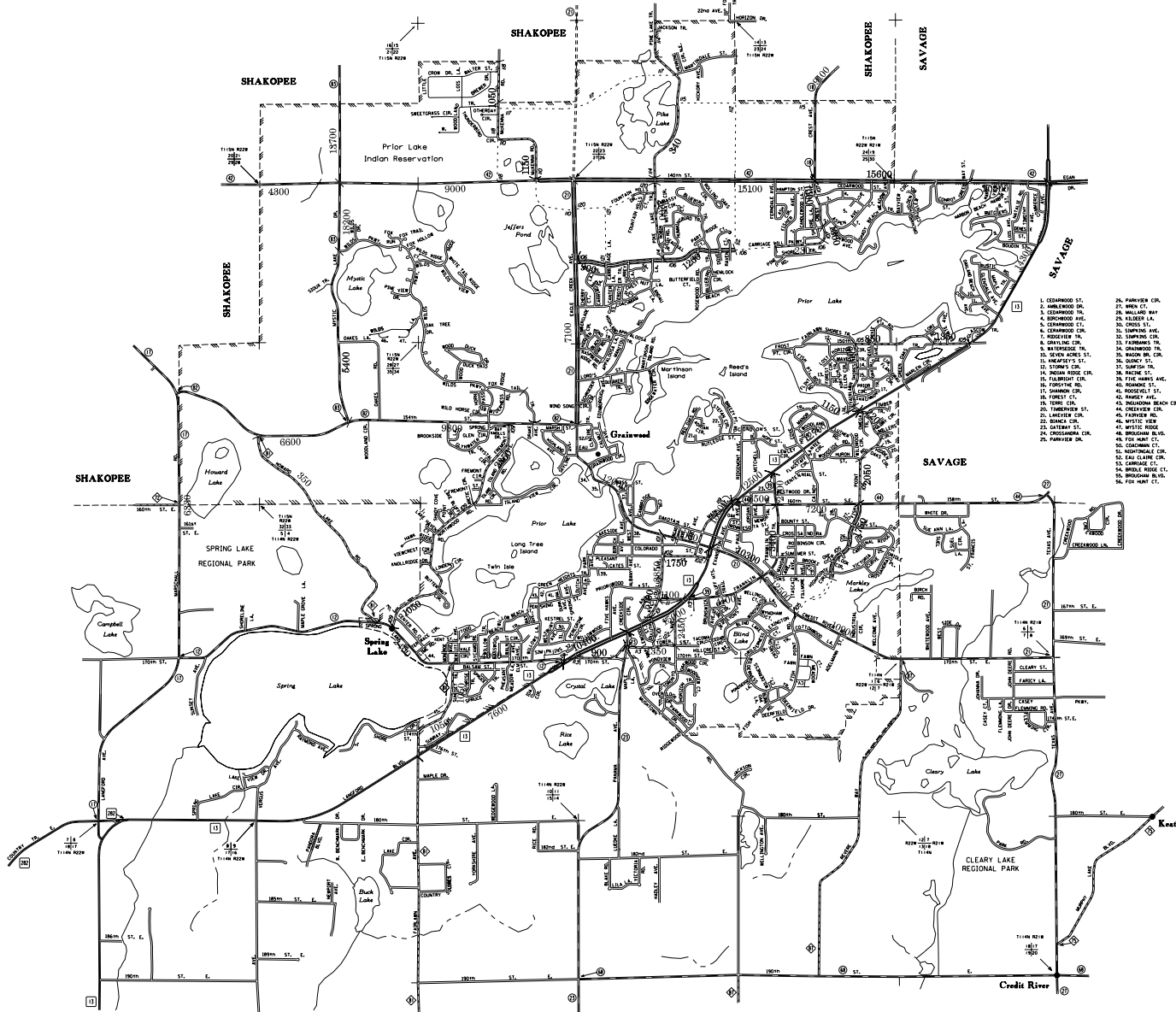
MUNICIPAL STATE AID
STREET SYSTEM

LEGEND

- MUNICIPAL COUNTY STATE AID STREET.....(---)
- MUNICIPAL STATE AID STREET.....(---)
- COUNTY STATE AID HIGHWAY.....(---)
- COUNTY ROAD.....(---)
- TRUNK HIGHWAY.....(---)

NOTE:

- A.A.D.T.....2500
(AVERAGE ANNUAL DAILY TRAFFIC)
- VOLUMES PREPARED BY THE OFFICE OF
TRANSPORTATION DATA & ANALYSIS
- NOTE INTERSTATES, STATE TRUNK HIGHWAYS, AND COUNTY
ROAD SYSTEMS REFLECT 2000 TRAFFIC VOLUMES.



1. CEDARWOOD ST.
2. AMBERWOOD DR.
3. CEDARWOOD TR.
4. BIRCHWOOD DR.
5. CEDARWOOD CT.
6. CEDARWOOD DR.
7. ROCKVIEW TR.
8. OAKVIEW DR.
9. MATTHEW DR.
10. AMBERVIEW ST.
11. CEDARWOOD DR.
12. INDIAN RIDGE DR.
13. CEDARWOOD DR.
14. CEDARWOOD DR.
15. CEDARWOOD DR.
16. CEDARWOOD DR.
17. CEDARWOOD DR.
18. CEDARWOOD DR.
19. CEDARWOOD DR.
20. CEDARWOOD DR.
21. CEDARWOOD DR.
22. CEDARWOOD DR.
23. CEDARWOOD DR.
24. CEDARWOOD DR.
25. CEDARWOOD DR.
26. PARKVIEW CIR.
27. WEN CT.
28. HOLLAND WAY
29. ALDER LA.
30. CEDAR ST.
31. CEDAR ST.
32. CEDAR ST.
33. CEDAR ST.
34. CEDAR ST.
35. CEDAR ST.
36. CEDAR ST.
37. CEDAR ST.
38. CEDAR ST.
39. CEDAR ST.
40. CEDAR ST.
41. CEDAR ST.
42. CEDAR ST.
43. CEDAR ST.
44. CEDAR ST.
45. CEDAR ST.
46. CEDAR ST.
47. CEDAR ST.
48. CEDAR ST.
49. CEDAR ST.
50. CEDAR ST.
51. CEDAR ST.
52. CEDAR ST.
53. CEDAR ST.
54. CEDAR ST.
55. CEDAR ST.
56. CEDAR ST.