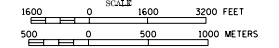


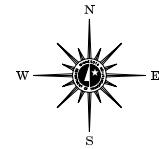
2001 TRAFFIC VOLUMES

MUNICIPALITY OF NORTHFIELD

PREPARED BY THE
MINNESOTA DEPARTMENT OF TRANSPORTATION
PROGRAM SUPPORT GROUP
IN COOPERATION WITH
U.S. DEPARTMENT OF TRANSPORTATION
FEDERAL HIGHWAY ADMINISTRATION



2001
BASIC DATA - 1990



LEGEND

- INTERSTATE TRUNK HIGHWAY..... (I)
- U.S. TRUNK HIGHWAY..... (U.S.)
- STATE TRUNK HIGHWAY..... (ST)
- COUNTY STATE AID HIGHWAY..... (CSA)
- COUNTY ROAD..... (C)
- CORPORATE LIMITS..... (---)
- PUBLIC ROAD..... (—)
- PRIVATE ROAD..... (---)

MUNICIPAL STATE AID STREET SYSTEM

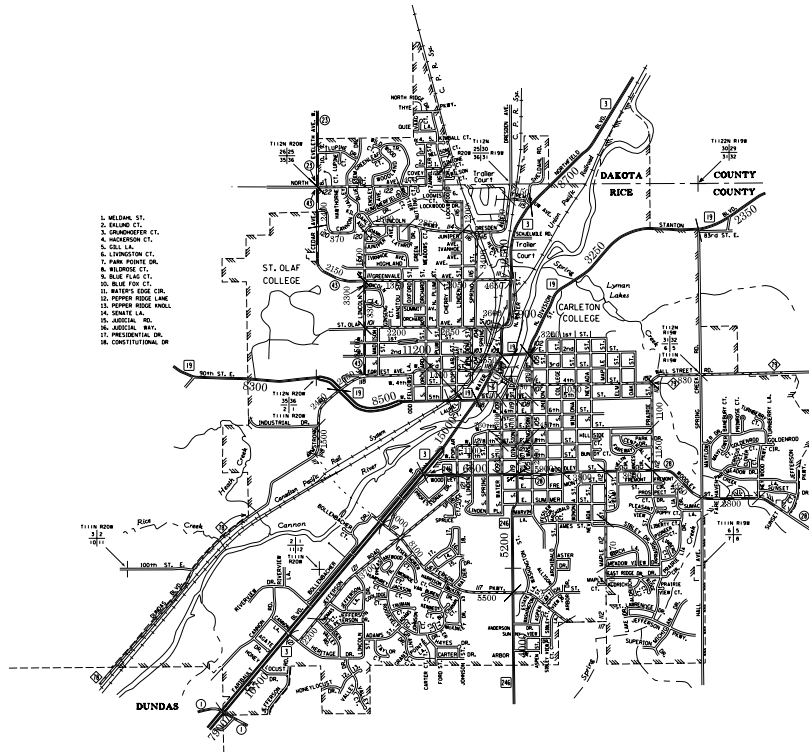
LEGEND

- MUNICIPAL COUNTY STATE AID STREET..... (—)
- MUNICIPAL STATE AID STREET..... (—)
- COUNTY STATE AID HIGHWAY..... (—)
- COUNTY ROAD..... (—)
- TRUNK HIGHWAY..... (—)

VOLUMES PREPARED BY
THE OFFICE OF
TRANSPORTATION DATA & ANALYSIS

NUMERALS INDICATE AVERAGE DAILY
TRAFFIC VOLUMES ON DESIGNATED ROADS
NOTE: T.H. ROUTES ARE 2000 A.A.D.T. VOLUMES

FOR DESIGNATED ROADS :
/ = SEGMENT ENDPOINT FOR ALL
ROADS INTERSECTED BY HATCH
(= SEGMENT ENDPOINT ONLY FOR
ROAD SEPARATED FROM INTERSECTING
ROAD BY ARC



1. MELDUM ST.
2. GILMAN CT.
3. GRUNDKOFFER CT.
4. ANDERSON CT.
5. COL. L.A.
6. HUNTINGTON CT.
7. FAIR ROUTE DR.
8. WILSON CT.
9. BLUE FOX CT.
10. BLUE FOX CT.
11. WATER'S EDGE CIR.
12. PEPPER RIDGE LANE
13. PEPPER RIDGE HILL
14. SENEY LA.
15. ADDICAL RD.
16. ADDICAL WAY.
17. PRESIDENTIAL DR.
18. CONSTITUTIONAL DR.