


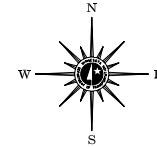
2001 M.S.A.S. TRAFFIC VOLUMES

(SEE NOTE)

MUNICIPALITY OF
NEW BRIGHTON
 PREPARED BY THE
 MINNESOTA DEPARTMENT OF TRANSPORTATION
 PROGRAM SUPPORT GROUP
 IN COOPERATION WITH
 U.S. DEPARTMENT OF TRANSPORTATION
 FEDERAL HIGHWAY ADMINISTRATION



2001
 BASIC DATA - 1990



LEGEND

- INTERSTATE TRUNK HIGHWAY..... (I)
- U.S. TRUNK HIGHWAY..... (U)
- STATE TRUNK HIGHWAY..... (S)
- COUNTY STATE AID HIGHWAY..... (C)
- COUNTY ROAD..... (R)
- CORPORATE LIMITS.....
- PUBLIC ROAD.....
- PRIVATE ROAD.....

MUNICIPAL STATE AID STREET SYSTEM

LEGEND

- MUNICIPAL COUNTY STATE AID STREET.....
- MUNICIPAL STATE AID STREET.....
- COUNTY STATE AID HIGHWAY.....
- COUNTY ROAD.....
- TRUNK HIGHWAY.....

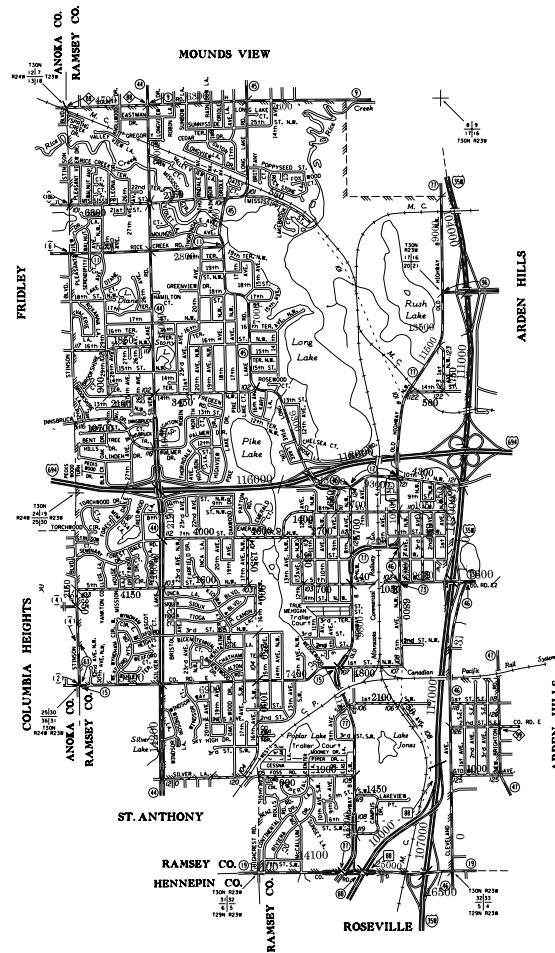
NOTE:

A.A.D.T.....2500

(AVERAGE ANNUAL DAILY TRAFFIC)

VOLUMES PREPARED BY THE OFFICE OF
 TRANSPORTATION DATA & ANALYSIS

NOTE: INTERSTATES STATE TRUNK HIGHWAYS AND COUNTY
 ROAD SYSTEMS REFLECT 2000 TRAFFIC VOLUMES.



1. QUEENS GATE
2. OLD STEIN CTR.
3. OLD TOWN DR.
4. HANCOCK BRIDGE RD.
5. CHAMBER DR.
6. NEW BRIGHTON RD.
7. HANSEN CT.