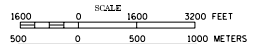


2001 TRAFFIC VOLUMES

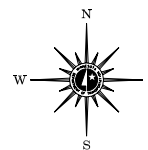
MUNICIPALITY OF MOORHEAD

PREPARED BY THE
MINNESOTA DEPARTMENT OF TRANSPORTATION
PROGRAM SUPPORT GROUP

IN COOPERATION WITH
U.S. DEPARTMENT OF TRANSPORTATION
FEDERAL HIGHWAY ADMINISTRATION



2001
BASIC DATA - 1995



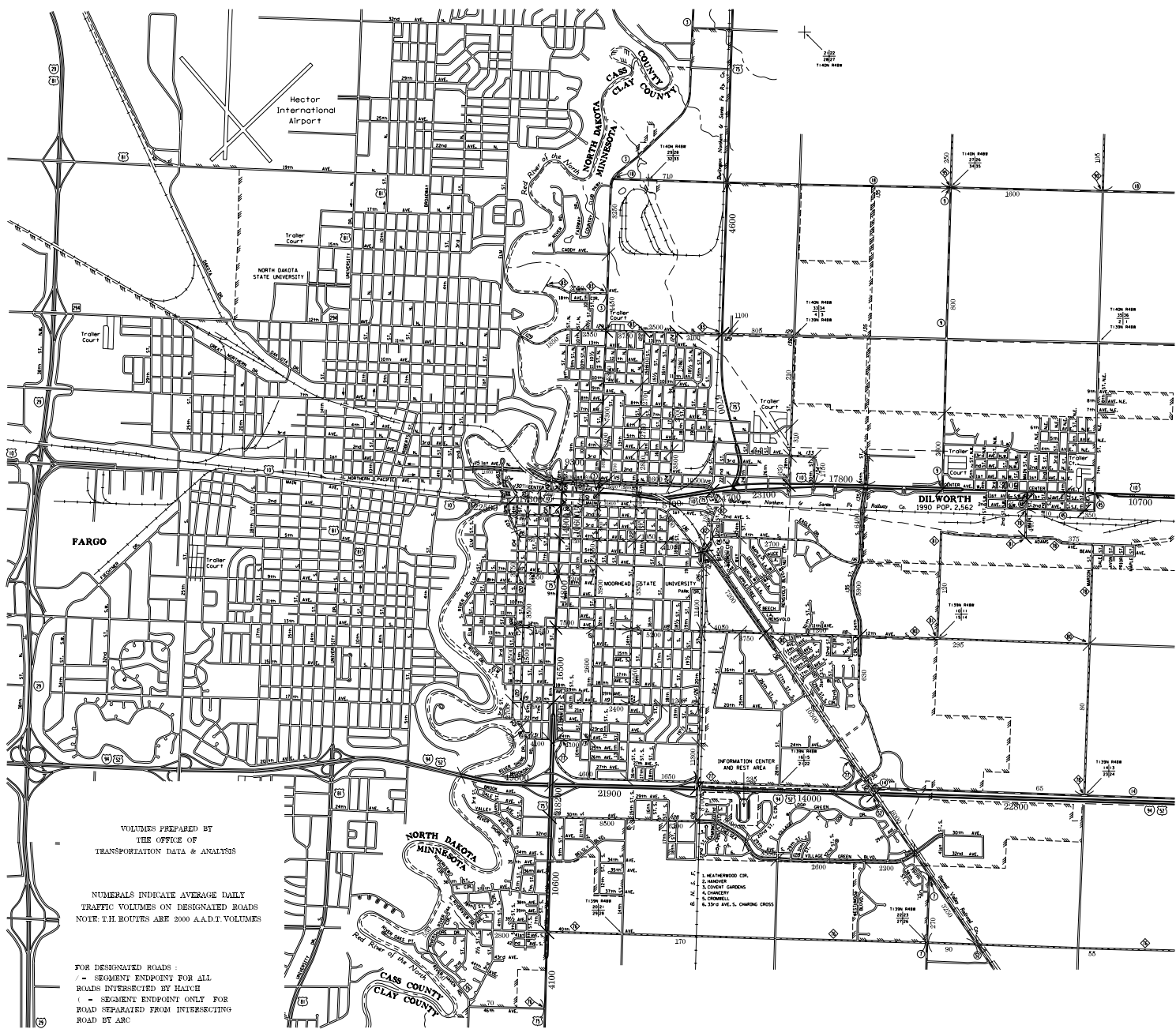
LEGEND

- INTERSTATE TRUNK HIGHWAY.....(I)
- U.S. TRUNK HIGHWAY.....(U)
- STATE TRUNK HIGHWAY.....(S)
- COUNTY STATE AID HIGHWAY.....(C)
- COUNTY ROAD.....(R)
- CORPORATE LIMITS.....(L)
- PUBLIC ROAD.....(P)
- PRIVATE ROAD.....(PR)

MUNICIPAL STATE AID STREET SYSTEM

LEGEND

- MUNICIPAL COUNTY STATE AID STREET.....(M)
- MUNICIPAL STATE AID STREET.....(MS)
- COUNTY STATE AID HIGHWAY.....(C)
- COUNTY ROAD.....(R)
- TRUNK HIGHWAY.....(T)



VOLUMES PREPARED BY
THE OFFICE OF
TRANSPORTATION DATA & ANALYSIS

NUMERALS INDICATE AVERAGE DAILY
TRAFFIC VOLUMES ON DESIGNATED ROADS
NOTE: T.H. ROUTES ARE 2000 A.A.D.T. VOLUMES

FOR DESIGNATED ROADS :
/ - SEGMENT ENDPOINT FOR ALL
ROADS INTERSECTED BY HAUGE
| - SEGMENT ENDPOINT ONLY FOR
ROAD SEPARATED FROM INTERSECTING
ROAD BY ABC

1. HEATHERWOOD CH.
2. HANOVER
3. COURT GARDENS
4. CHAMBERLY
5. CHAMBERLY
6. 15th & 1st S. CHANGING CROSS