


2001 M.S.A.S. TRAFFIC VOLUMES

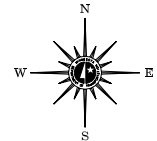
(SEE NOTE)

MUNICIPALITY OF MINNETONKA

PREPARED BY THE
MINNESOTA DEPARTMENT OF TRANSPORTATION
PROGRAM SUPPORT GROUP
IN COOPERATION WITH
U.S. DEPARTMENT OF TRANSPORTATION
FEDERAL HIGHWAY ADMINISTRATION



2001
BASIC DATA - 1990



LEGEND

- INTERSTATE TRUNK HIGHWAY.....
- U.S. TRUNK HIGHWAY.....
- STATE TRUNK HIGHWAY.....
- COUNTY STATE AID HIGHWAY.....
- COUNTY ROAD.....
- CORPORATE LIMITS.....
- PUBLIC ROAD.....
- PRIVATE ROAD.....

MUNICIPAL STATE AID STREET SYSTEM

LEGEND

- MUNICIPAL COUNTY STATE AID STREET.....
- MUNICIPAL STATE AID STREET.....
- COUNTY STATE AID HIGHWAY.....
- COUNTY ROAD.....
- TRUNK HIGHWAY.....

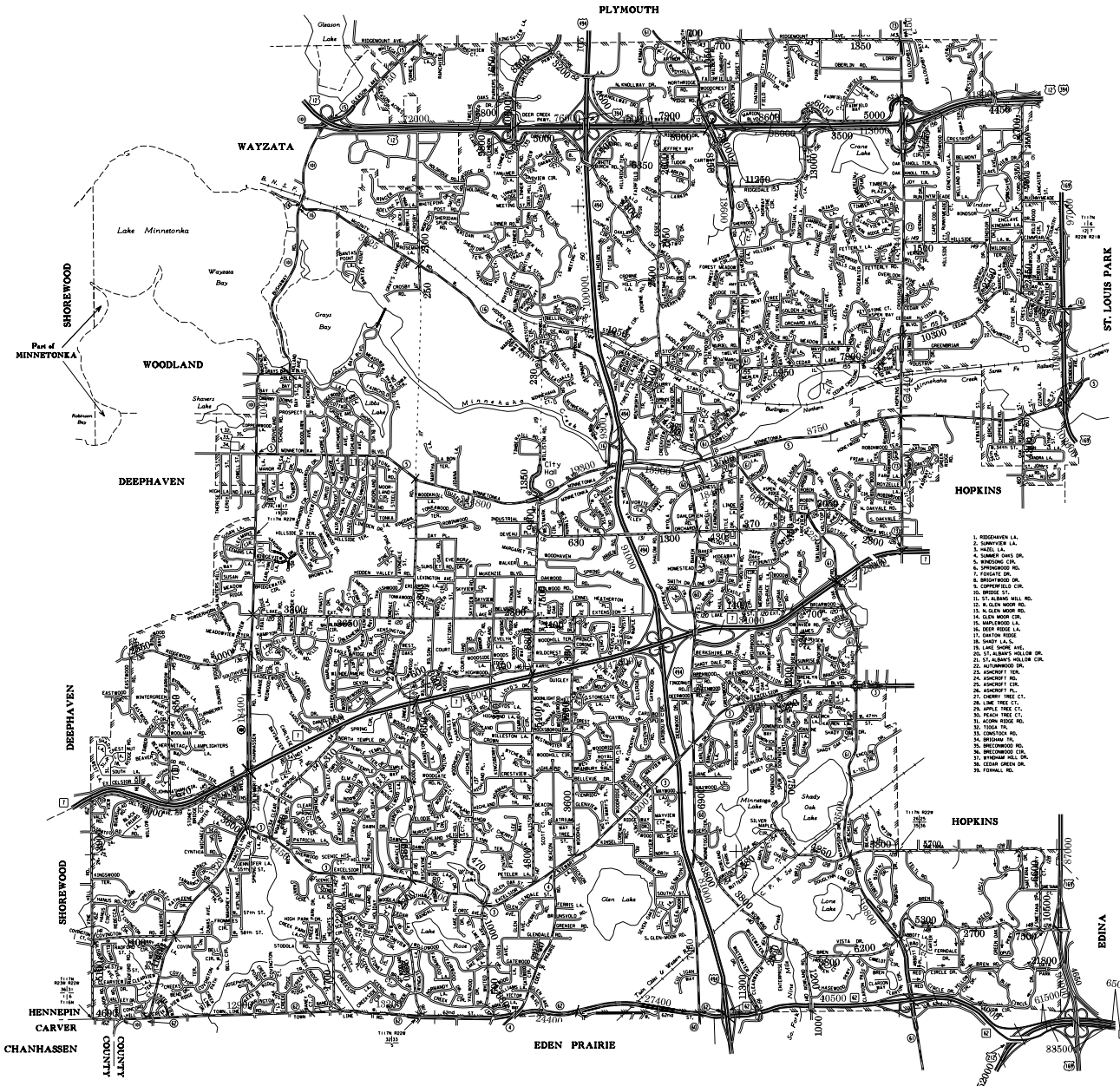
NOTE:

A.A.D.T.....2500

AVERAGE ANNUAL DAILY TRAFFIC

VOLUMES PREPARED BY THE OFFICE OF
TRANSPORTATION DATA & ANALYSIS

NOTE INTERSTATES, STATE TRUNK HIGHWAYS AND COUNTY
ROAD SYSTEMS REFLECT 2000 TRAFFIC VOLUMES.



1. ROSENBERG LA.
2. SHAWNEE LA.
3. WADSWORTH LA.
4. WOODLAND DR.
5. BRADSHAW CR.
6. BRADSHAW DR.
7. FERGUSON DR.
8. BRIDGEMAN DR.
9. COPPERFIELD CR.
10. BRIDGE CT.
11. ST. ALBAN WOOD DR.
12. S. GLEN WOOD DR.
13. GLEN WOOD DR.
14. GLEN WOOD CR.
15. WOODHURST DR.
16. DEER RIDGE LA.
17. GARDEN RIDGE.
18. SHAW CT.
19. LONE OAK DR.
20. ST. ALBAN WOOD DR.
21. ST. ALBAN WOOD CR.
22. KENNY CT.
23. KENNY CT.
24. KENNY CT.
25. KENNY CT.
26. CHERRY TREE CT.
27. LONE OAK DR.
28. APPLE TREE CT.
29. PEAR TREE CT.
30. PEAR TREE CT.
31. TIGER DR.
32. TIGER DR.
33. TIGER DR.
34. BRADSHAW DR.
35. BRADSHAW DR.
36. BRADSHAW DR.
37. BRADSHAW DR.
38. CEDAR CREEK DR.
39. FERNHILL DR.