


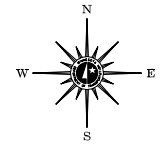
2001 M.S.A.S. TRAFFIC VOLUMES

(SEE NOTE)  
MUNICIPALITY OF  
**MAPLE GROVE**

PREPARED BY THE  
MINNESOTA DEPARTMENT OF TRANSPORTATION  
PROGRAM SUPPORT GROUP  
IN COOPERATION WITH  
U.S. DEPARTMENT OF TRANSPORTATION  
FEDERAL HIGHWAY ADMINISTRATION



2001  
BASIC DATA - 1990



LEGEND

- INTERSTATE TRUNK HIGHWAY.....(I)
- U.S. TRUNK HIGHWAY.....(U)
- STATE TRUNK HIGHWAY.....(S)
- COUNTY STATE AID HIGHWAY.....(C)
- COUNTY ROAD.....(R)
- CORPORATE LIMITS.....(---)
- PUBLIC ROAD.....(---)
- PRIVATE ROAD.....(---)

MUNICIPAL STATE AID  
STREET SYSTEM

LEGEND

- MUNICIPAL COUNTY STATE AID STREET.....(---)
- MUNICIPAL STATE AID STREET.....(---)
- COUNTY STATE AID HIGHWAY.....(---)
- COUNTY ROAD.....(---)
- TRUNK HIGHWAY.....(---)

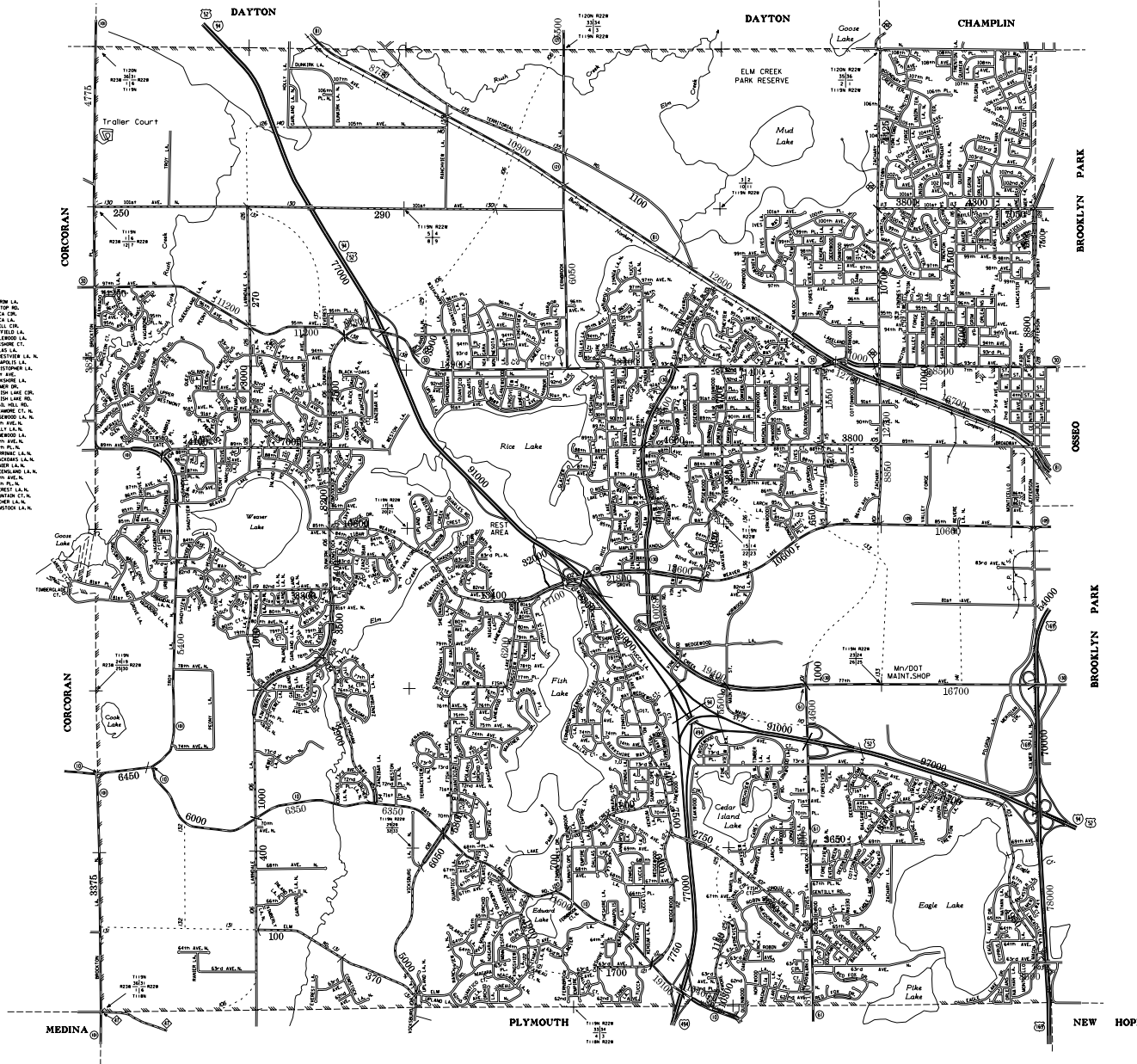
NOTE:

A.A.D.T.....2500

(AVERAGE ANNUAL DAILY TRAFFIC)

VOLUMES PREPARED BY THE OFFICE OF  
TRANSPORTATION DATA & ANALYSIS

NOTE: INTERSTATES, STATE TRUNK HIGHWAYS, AND COUNTY  
ROAD SYSTEMS REFLECT 2000 TRAFFIC VOLUMES.



1. PULROW LA.
2. KELLY DR.
3. WICKA LN.
4. WICKA DR.
5. WICKA DR.
6. SHEFFIELD LA.
7. WILKINSON LA.
8. MARSHOME CT.
9. SHELLEY LA.
10. FORESTVIEW LA. N.
11. ANASTAS LA.
12. CHRISTOPHER LA.
13. BAY LAKE.
14. BAY LAKE.
15. REMED DR.
16. E. FISH LAKE DR.
17. E. FISH LAKE DR.
18. GARDEN HILL DR.
19. SICHARD CT. N.
20. ROSEWOOD LA. N.
21. BAY AVE. N.
22. HOLLIS DR.
23. LAMWOOD LA.
24. 20th AVE. N.
25. 20th AVE. N.
26. MERRILL LA. N.
27. BLUESHIRE LA. N.
28. RANER LA. N.
29. GREENWING LA. N.
30. 19th AVE. N.
31. 19th AVE. N.
32. FOUNTAIN CT. N.
33. FOUNTAIN CT. N.
34. SHORE LA. N.
35. CONSTANCE LA. N.