

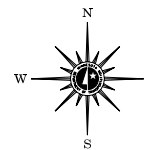
2001 TRAFFIC VOLUMES

MUNICIPALITY OF MANKATO

PREPARED BY THE
MINNESOTA DEPARTMENT OF TRANSPORTATION
PROGRAM SUPPORT GROUP
IN COOPERATION WITH
U.S. DEPARTMENT OF TRANSPORTATION
FEDERAL HIGHWAY ADMINISTRATION

SCALE
1600 0 1600 3200 FEET
500 0 500 1000 METERS

2001
BASIC DATA - 1991



LEGEND

- INTERSTATE TRUNK HIGHWAY.....
- U.S. TRUNK HIGHWAY.....
- STATE TRUNK HIGHWAY.....
- COUNTY STATE AID HIGHWAY.....
- COUNTY ROAD.....
- CORPORATE LIMITS.....
- PUBLIC ROAD.....
- PRIVATE ROAD.....

MUNICIPAL STATE AID STREET SYSTEM

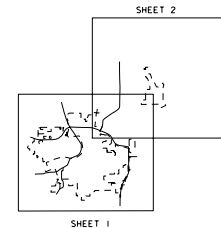
LEGEND

- MUNICIPAL COUNTY STATE AID STREET.....
- MUNICIPAL STATE AID STREET.....
- COUNTY STATE AID HIGHWAY.....
- COUNTY ROAD.....
- TRUNK HIGHWAY.....

VOLUMES PREPARED BY
THE OFFICE OF
TRANSPORTATION DATA & ANALYSIS

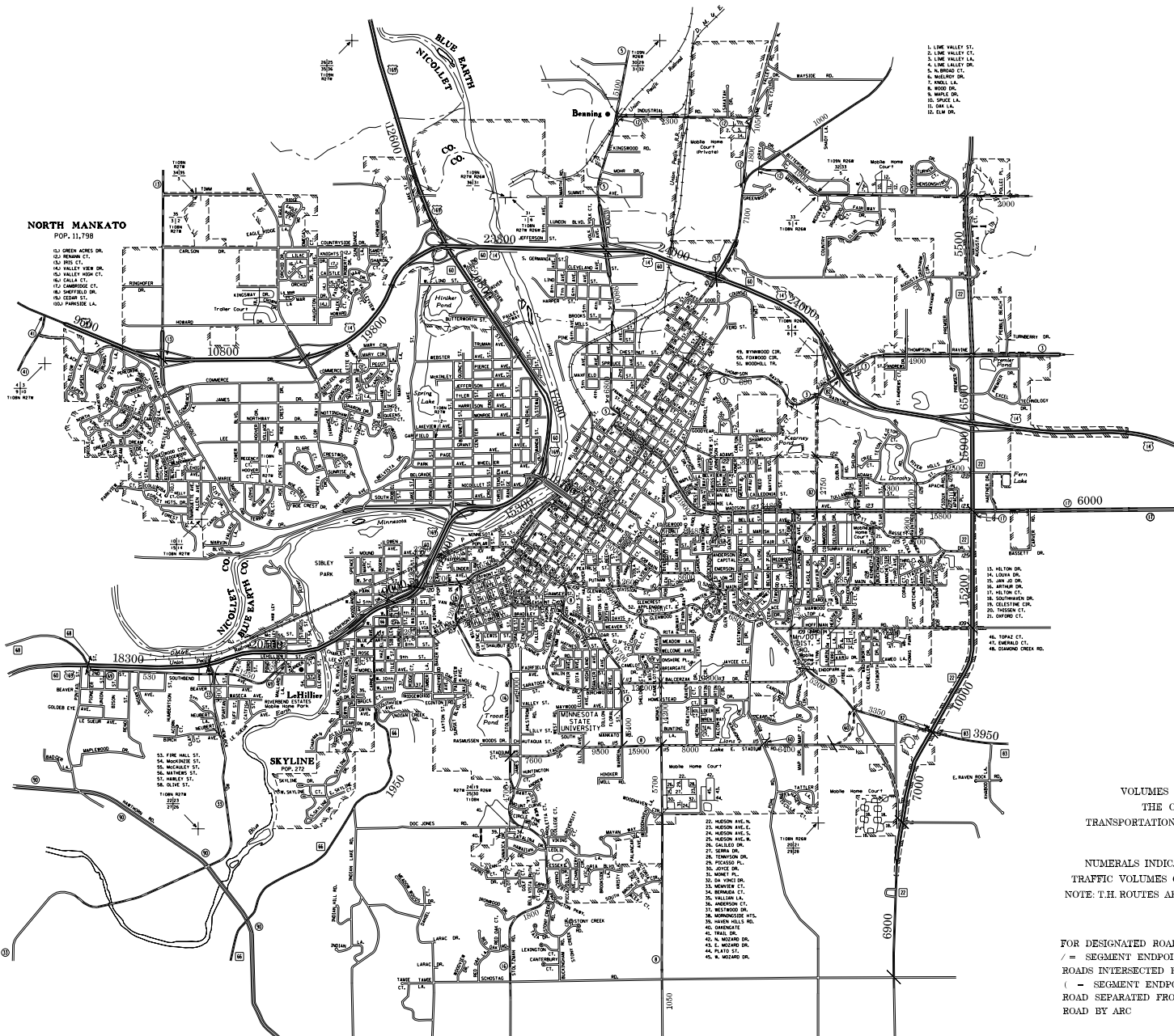
NUMERALS INDICATE AVERAGE DAILY
TRAFFIC VOLUMES ON DESIGNATED ROADS
NOTE: T.H. ROUTES ARE 2000 A.A.D.T. VOLUMES

FOR DESIGNATED ROADS:
/ = SEGMENT ENDPOINT FOR ALL
ROADS INTERSECTED BY HAICH
(- = SEGMENT ENDPOINT ONLY FOR
ROAD SEPARATED FROM INTERSECTING
ROAD BY ARC



SHEET 1

SHEET 2



NORTH MANKATO
POP. 11,798

- 13. GREEN ACRES DR.
- 14. BIRD CT.
- 15. VALLEY VIEW DR.
- 16. VALLEY VIEW CT.
- 17. CAMBRIDGE CT.
- 18. HERRING DR.
- 19. CEDAR ST.
- 20. THURGOOD LA.

SKYLINE
POP. 272

- 33. FINE HILL ST.
- 34. MONTICENE ST.
- 35. MATHEWS ST.
- 36. WEBER ST.
- 37. OLIVE ST.

- 1. LIME VALLEY ST.
- 2. LIME VALLEY LA.
- 3. LIME VALLEY CT.
- 4. LIME VALLEY DR.
- 5. HARBOR DR.
- 6. HARBOR DR.
- 7. HARBOR DR.
- 8. HARBOR DR.
- 9. HARBOR DR.
- 10. HARBOR DR.
- 11. HARBOR DR.
- 12. HARBOR DR.

- 13. HILTON DR.
- 14. LINDA DR.
- 15. JAN 20 DR.
- 16. HILTON CT.
- 17. HILTON DR.
- 18. SOUTHWEST DR.
- 19. CELESTINE CIR.
- 20. HISSON CT.
- 21. OXFORD CT.

- 22. HUDSON AVE. N.
- 23. HUDSON AVE. E.
- 24. HUDSON AVE. S.
- 25. HUDSON AVE. W.
- 26. GILBERT DR.
- 27. SEMA DR.
- 28. TERRY DR.
- 29. PICKASO PL.
- 30. JOYE DR.
- 31. JOYE DR.
- 32. JOYE DR.
- 33. NEWELL CT.
- 34. BENDER CT.
- 35. VALLIAM LA.
- 36. ANDERSON CT.
- 37. WESTWOOD DR.
- 38. HANCOCKVILLE RD.
- 39. HANCOCKVILLE RD.
- 40. HANCOCKVILLE RD.
- 41. HANCOCKVILLE RD.
- 42. HANCOCKVILLE RD.
- 43. HANCOCKVILLE RD.
- 44. HANCOCKVILLE RD.
- 45. HANCOCKVILLE RD.