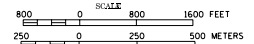


# 2001 M.S.A.S. TRAFFIC VOLUMES

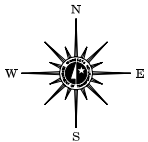
(SEE NOTE)

## MUNICIPALITY OF HOPKINS

PREPARED BY THE  
MINNESOTA DEPARTMENT OF TRANSPORTATION  
PROGRAM SUPPORT GROUP  
IN COOPERATION WITH  
U.S. DEPARTMENT OF TRANSPORTATION  
FEDERAL HIGHWAY ADMINISTRATION



2001  
BASIC DATA - 1990

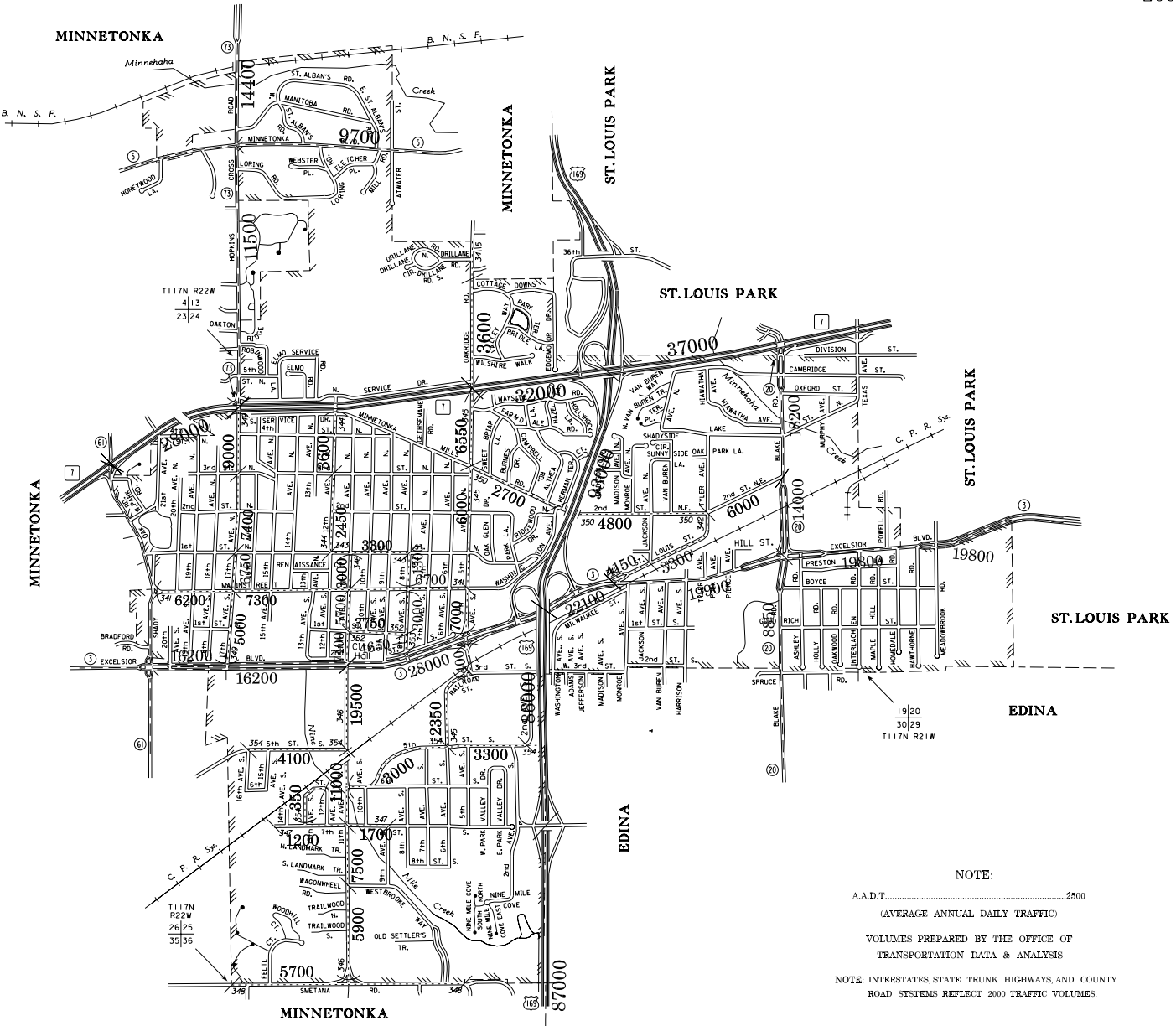


### LEGEND

- INTERSTATE TRUNK HIGHWAY..... (I)
- U.S. TRUNK HIGHWAY..... (2)
- STATE TRUNK HIGHWAY..... (3)
- COUNTY STATE AID HIGHWAY..... (4)
- COUNTY ROAD..... (5)
- CORPORATE LIMITS..... (6)
- PUBLIC ROAD..... (7)
- PRIVATE ROAD..... (8)

### LEGEND

- MUNICIPAL COUNTY STATE AID STREET.....
- MUNICIPAL STATE AID STREET.....
- COUNTY STATE AID HIGHWAY.....
- COUNTY ROAD.....
- TRUNK HIGHWAY.....



NOTE:  
A.A.D.T.....2500  
(AVERAGE ANNUAL DAILY TRAFFIC)

VOLUMES PREPARED BY THE OFFICE OF  
TRANSPORTATION DATA & ANALYSIS

NOTE: INTERSTATES, STATE TRUNK HIGHWAYS, AND COUNTY  
ROAD SYSTEMS REFLECT 2000 TRAFFIC VOLUMES.