


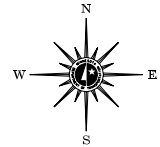
2001 TRAFFIC VOLUMES

MUNICIPALITY OF
FAIRMONT

PREPARED BY THE
MINNESOTA DEPARTMENT OF TRANSPORTATION
PROGRAM SUPPORT GROUP
IN COOPERATION WITH
U.S. DEPARTMENT OF TRANSPORTATION
FEDERAL HIGHWAY ADMINISTRATION



2001
BASIC DATA - 1979



LEGEND

- INTERSTATE TRUNK HIGHWAY..... (I)
- U.S. TRUNK HIGHWAY..... (U)
- STATE TRUNK HIGHWAY..... (S)
- COUNTY STATE AID HIGHWAY..... (C)
- COUNTY ROAD..... (R)
- CORPORATE LIMITS..... (---)
- PUBLIC ROAD..... (---)
- PRIVATE ROAD..... (---)

**MUNICIPAL STATE AID
STREET SYSTEM**

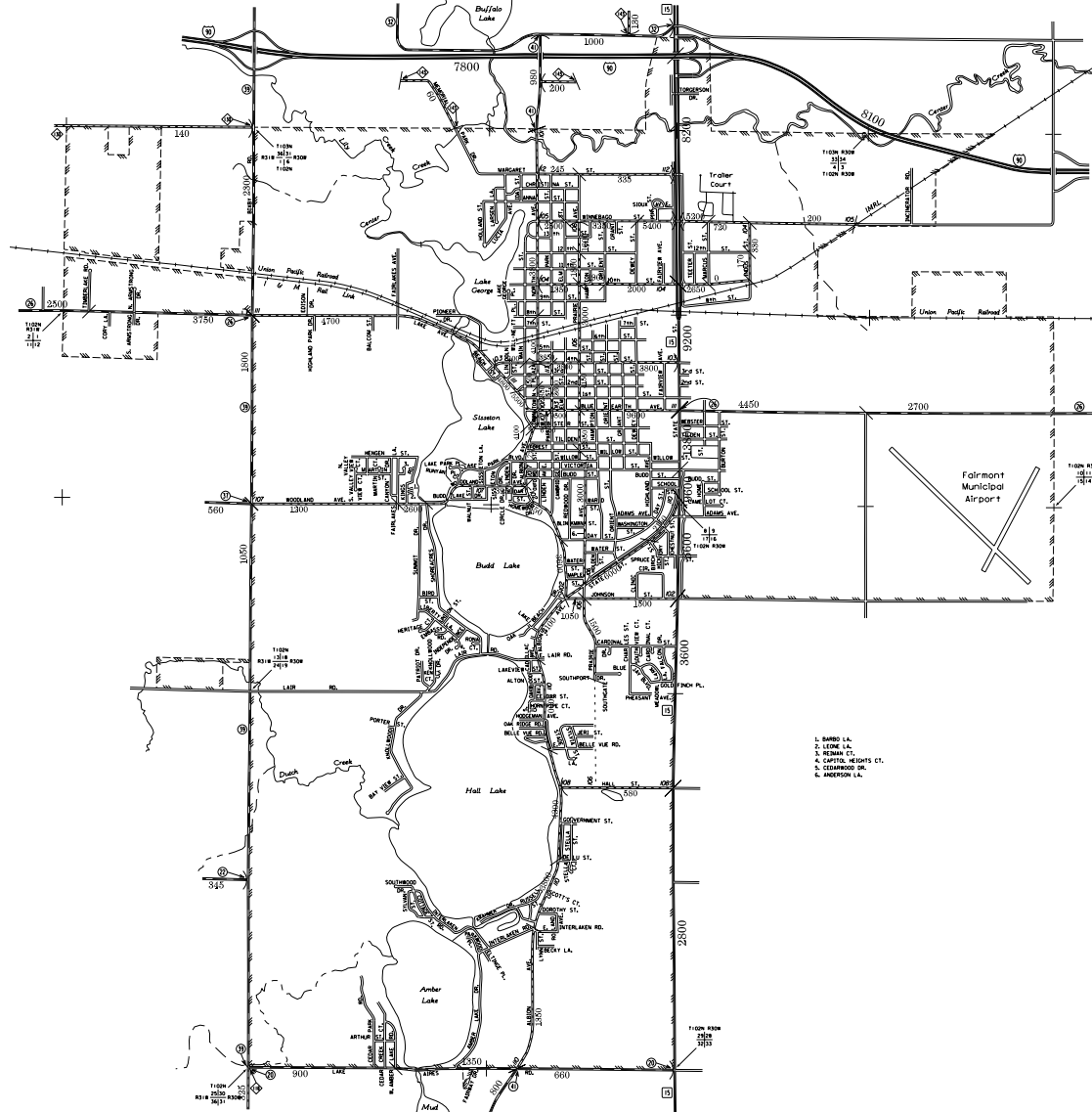
LEGEND

- MUNICIPAL COUNTY STATE AID STREET..... (---)
- MUNICIPAL STATE AID STREET..... (---)
- COUNTY STATE AID HIGHWAY..... (---)
- COUNTY ROAD..... (---)
- TRUNK HIGHWAY..... (---)

VOLUMES PREPARED BY
THE OFFICE OF
TRANSPORTATION DATA & ANALYSIS

NUMERALS INDICATE AVERAGE DAILY
TRAFFIC VOLUMES ON DESIGNATED ROADS
NOTE: T.H. ROUTES ARE 2000 A.A.D.T. VOLUMES

FOR DESIGNATED ROADS :
/ = SEGMENT ENDPOINT FOR ALL
ROADS INTERSECTED BY HATCH
(= SEGMENT ENDPOINT ONLY FOR
ROAD SEPARATED FROM INTERSECTING
ROAD BY ARC



1. BIRD LA.
2. LEON LA.
3. HENRIK CR.
4. CAPITOL HEIGHTS CT.
5. CEDARHURST DR.
6. ANDERSON LA.