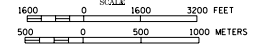


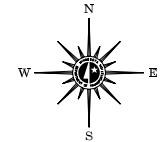
2001 M.S.A.S. TRAFFIC VOLUMES

(SEE NOTE)

MUNICIPALITY OF
EDEN PRAIRIE
 PREPARED BY THE
 MINNESOTA DEPARTMENT OF TRANSPORTATION
 PROGRAM SUPPORT GROUP
 IN COOPERATION WITH
 U.S. DEPARTMENT OF TRANSPORTATION
 FEDERAL HIGHWAY ADMINISTRATION



2001
 BASIC DATA - 1990



LEGEND

- INTERSTATE TRUNK HIGHWAY.....(I)
- U.S. TRUNK HIGHWAY.....(U.S.)
- STATE TRUNK HIGHWAY.....(S)
- COUNTY STATE AID HIGHWAY.....(C)
- COUNTY ROAD.....(C.R.)
- CORPORATE LIMITS.....(CL)
- PUBLIC ROAD.....(P.R.)
- PRIVATE ROAD.....(P.R.)

MUNICIPAL STATE AID STREET SYSTEM

LEGEND

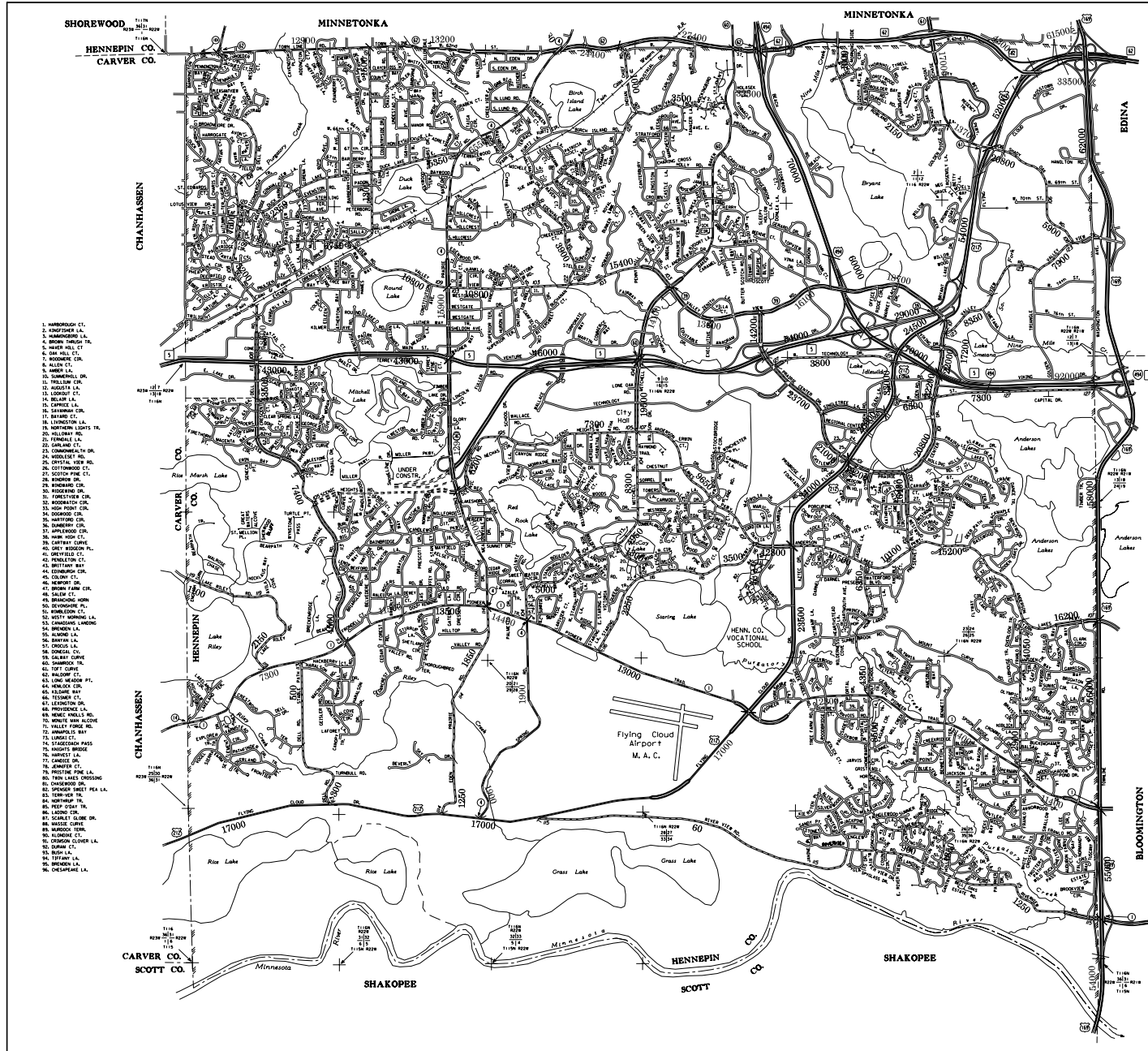
- MUNICIPAL COUNTY STATE AID STREET.....(M.C.S.A.S.)
- MUNICIPAL STATE AID STREET.....(M.S.A.S.)
- COUNTY STATE AID HIGHWAY.....(C.S.A.H.)
- COUNTY ROAD.....(C.R.)
- TRUNK HIGHWAY.....(T.H.)

NOTE:

A.A.D.T. (AVERAGE ANNUAL DAILY TRAFFIC).....2500

VOLUMES PREPARED BY THE OFFICE OF TRANSPORTATION DATA & ANALYSIS

NOTE: INTERSTATES, STATE TRUNK HIGHWAYS AND COUNTY ROAD SYSTEMS REFLECT 2000 TRAFFIC VOLUMES.



1. HARBOROUGH CT.
2. KINGSTONER L.A.
3. HANSENBERG L.A.
4. WOODS HOLLOW TR.
5. WEST HILL CT.
6. VAN HORN CT.
7. WOODMERE CIR.
8. ALLEN CT.
9. HANER L.A.
10. SUNBELT DR.
11. FREELING CIR.
12. AUGUSTA L.A.
13. LOCKOUT CT.
14. BELGER L.A.
15. SAVANNAH CIR.
16. BAYVIEW DR.
17. LAFAYETTE DR.
18. LIVINGSTON LA.
19. NOTDORF LIGHTS TR.
20. HILDRAY RD.
21. FENELLA L.A.
22. GARLAND CT.
23. CONSUMERS DR.
24. HILLTOP DR.
25. CRYSTAL VIEW RD.
26. LINDSEY DR.
27. SOUTH PINE CT.
28. BIRCHWOOD DR.
29. BIRCHWOOD DR.
30. RIDGEMORE DR.
31. FORESTVIEW CIR.
32. BROADWAY CIR.
33. HIGH FRONT CT.
34. JOHNSON CIR.
35. HUNTERS DR.
36. DUMBERY CIR.
37. SPENCER DR.
38. NAME NOW CT.
39. CANTARY CORN.
40. GREY RIDGE DR.
41. GREYFIELD CT.
42. PENNINGTON CT.
43. BRITANNY WAY
44. HUNTERS DR.
45. COLONY CT.
46. NEWPORT DR.
47. BROWN FARM CIR.
48. SALES CT.
49. BRANCOHORN DR.
50. DEVENISH DR.
51. HUNTERTON CT.
52. WEST WINDING L.A.
53. BRANCOHORN DR.
54. BRANCOHORN DR.
55. DUNN L.A.
56. DUNN L.A.
57. DUNN L.A.
58. DUNN L.A.
59. GLENN CORN.
60. SHAMROCK TR.
61. TOPE CAPE
62. HILF DR.
63. LONG MEADOW PT.
64. HUNTER DR.
65. TOLEDO CT.
66. HUNTER DR.
67. LEIGHTON DR.
68. HUNTER DR.
69. HUNTER DR.
70. HUNTER DR.
71. VALLEY FORD RD.
72. ANNAPOLIS WAY
73. LONGMEADOW PT.
74. STAGSHEAD PASS
75. HUNTER DR.
76. HUNTER DR.
77. HUNTER DR.
78. JEWETT CT.
79. FREEDOM FINE L.A.
80. FARM LANE CROSSING
81. CHANDLER DR.
82. HUNTER DR.
83. HUNTER DR.
84. HUNTER DR.
85. HUNTER DR.
86. HUNTER DR.
87. SCARLET GLOBE DR.
88. HUNTER DR.
89. HUNTER DR.
90. HUNTER DR.
91. HUNTER DR.
92. HUNTER DR.
93. HUNTER DR.
94. TIFFANY L.A.
95. HUNTER DR.
96. HUNTER DR.