2000 TRAFFIC VOLUMES

MUNICIPALITIES OF

MAHNOMEN CO.

PREPARED BY THE
MINNESOTA DEPARTMENT OF TRANSPORTATION
TECHNICAL SERVICES DIVISION
IN COOPERATION WITH THE
U.S. DEPARTMENT OF TRANSPORTATION
FEDERAL HIGHWAY ADMINISTRATION

SCALE
800' 0 800' 1600'

1999
BASIC DATA-1977

N

LEGEND

INTERSTATE TRUNK HIGHWAY 35
U.S. NUMBERED TRUNK HIGHWAY 10
STATE NUMBERED TRUNK HIGHWAY 6
COUNTY STATE AID HIGHWAY 3
COUNTY ROAD 7
COUNTY STATE AID HIGHWAY IN ADJOINING COUNTY 2
COUNTY ROAD IN ADJOINING COUNTY 3
CORPORATE LIMITS .....
CENTRAL BUSINESS DISTRICT BOUNDARY .....

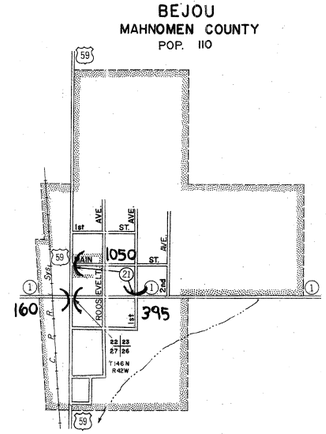

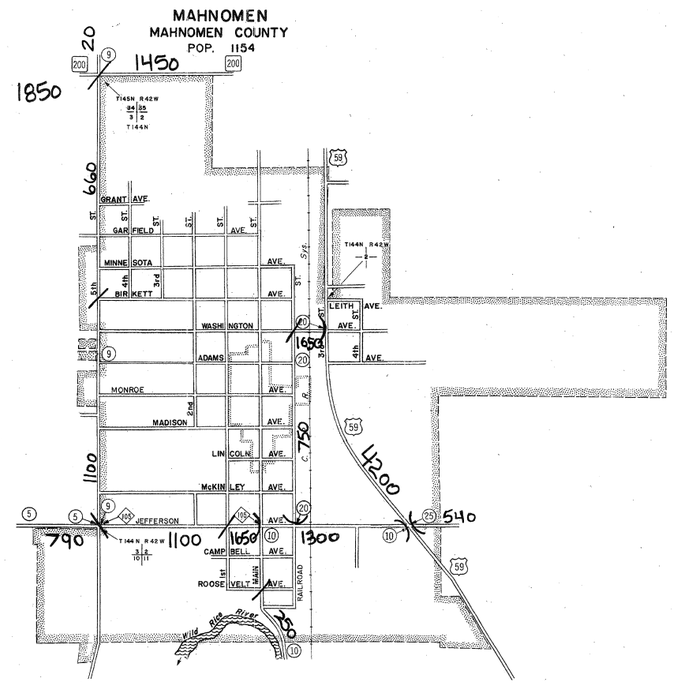

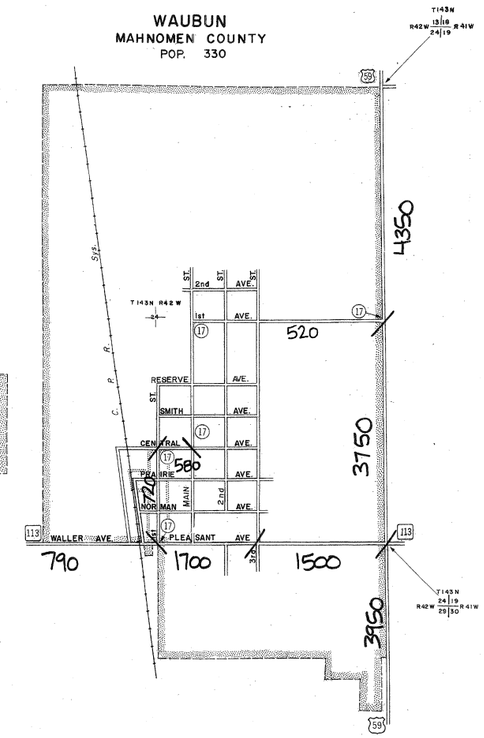

VOLUMES PREPARED BY THE OFFICE OF TRANSPORTATION DATA & ANALYSIS

A.A.D.T. 2500
(ANNUAL AVERAGE DAILY TRAFFIC)

NUMERALS INDICATE ANNUAL AVERAGE DAILY TRAFFIC VOLUMES ON DESIGNATED ROADWAYS

U.S. CENSUS FIGURES SHOWN FOR ALL MUNICIPALITIES UNLESS OTHERWISE STATED.

MUNICIPALITIES SHOWN ON THIS SHEET

BEJOU
MAHNOMEN
WAUBUN