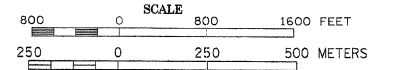



2000 TRAFFIC VOLUMES
MUNICIPALITIES OF
JACKSON CO.

PREPARED BY THE
MINNESOTA DEPARTMENT OF TRANSPORTATION
ENGINEERING SERVICES DIVISION
IN COOPERATION WITH
U.S. DEPARTMENT OF TRANSPORTATION
FEDERAL HIGHWAY ADMINISTRATION



1999
BASIC DATA - 1977



LEGEND

- INTERSTATE TRUNK HIGHWAY..... (I-90)
- U.S. TRUNK HIGHWAY..... (US-90)
- STATE TRUNK HIGHWAY..... (ST-34)
- COUNTY STATE AID HIGHWAY..... (CSA-38)
- COUNTY ROAD..... (CR-23)
- PUBLIC ROAD..... (PR-14)
- PRIVATE ROAD..... (PR-14)
- CORPORATE LIMITS..... (---)
- CENTRAL BUSINESS DISTRICT BOUNDARY.. (---)

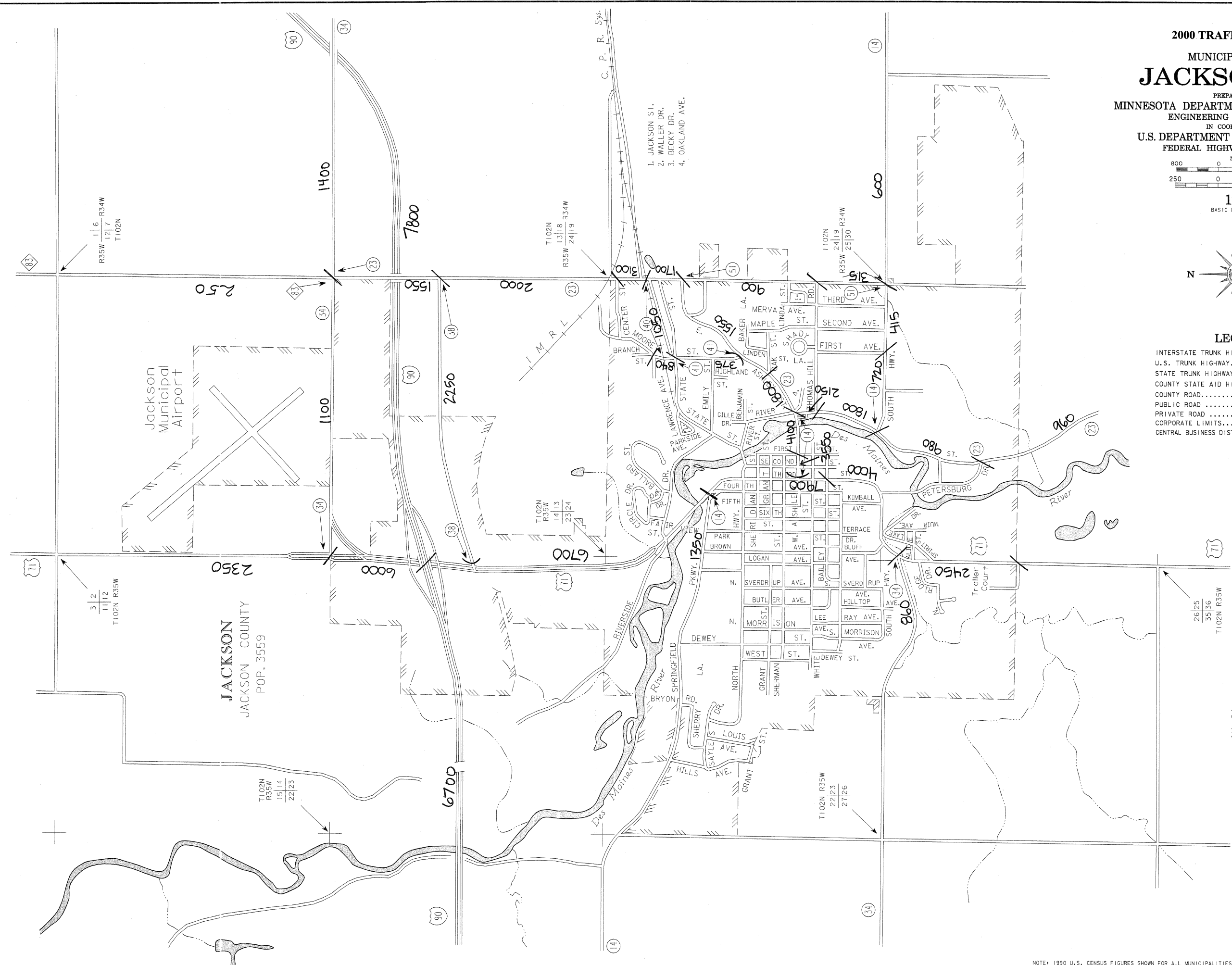
VOLUMES PREPARED BY THE OFFICE OF
TRANSPORTATION DATA & ANALYSIS

A.A.D.T. 2500
(ANNUAL AVERAGE DAILY TRAFFIC)

NUMERALS INDICATE ANNUAL AVERAGE DAILY
TRAFFIC VOLUMES ON DESIGNATED ROADWAYS

MUNICIPALITIES SHOWN
ON THIS SHEET
JACKSON

NOTE: 1990 U.S. CENSUS FIGURES SHOWN FOR ALL MUNICIPALITIES UNLESS OTHERWISE STATED.



Jackson Municipal Airport

JACKSON
JACKSON COUNTY
POP. 3559

1. JACKSON ST.
2. WALLER DR.
3. BECKY DR.
4. OAKLAND AVE.