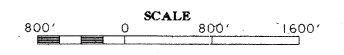
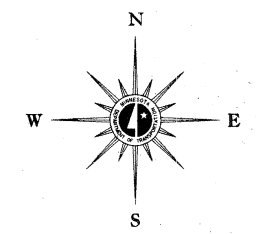


2000 TRAFFIC VOLUMES
MUNICIPALITIES OF
CHIPPEWA CO.
PREPARED BY THE
MINNESOTA DEPARTMENT OF TRANSPORTATION
ENGINEERING SERVICES DIVISION
IN COOPERATION WITH
U.S. DEPARTMENT OF TRANSPORTATION
FEDERAL HIGHWAY ADMINISTRATION



1999
BASIC DATA - 1977



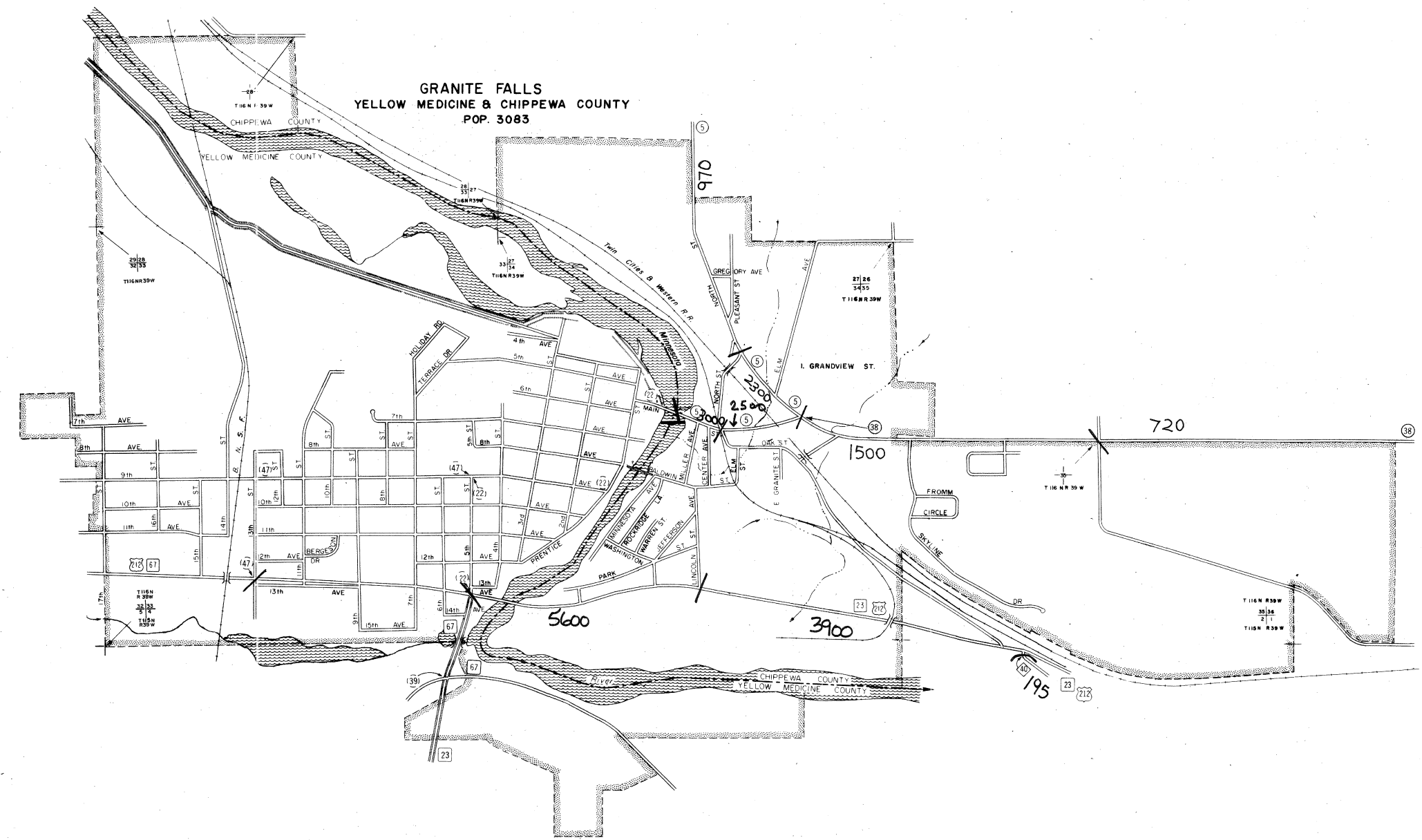
LEGEND

- INTERSTATE TRUNK HIGHWAY..... (I-35)
- U.S. TRUNK HIGHWAY..... (10)
- STATE TRUNK HIGHWAY..... (55)
- COUNTY STATE AID HIGHWAY..... (23)
- COUNTY ROAD..... (47)
- COUNTY STATE AID HIGHWAY IN ADJOINING COUNTY..... (21)
- COUNTY ROAD IN ADJOINING COUNTY..... (45)
- CORPORATE LIMITS.....
- CENTRAL BUSINESS DISTRICT BOUNDARY.....
- PUBLIC ROAD.....
- PRIVATE ROAD.....

VOLUMES PREPARED BY THE OFFICE OF
TRANSPORTATION DATA & ANALYSIS

A.A.D.T..... 2500
(ANNUAL AVERAGE DAILY TRAFFIC)
NUMERALS INDICATE ANNUAL AVERAGE DAILY
TRAFFIC VOLUMES ON DESIGNATED ROADWAYS

MUNICIPALITIES SHOWN
ON THIS SHEET
GRANITE FALLS



GRANITE FALLS
YELLOW MEDICINE & CHIPPEWA COUNTY
POP. 3083

NOTE: 1990 U.S. CENSUS FIGURES SHOWN FOR ALL MUNICIPALITIES UNLESS OTHERWISE STATED.