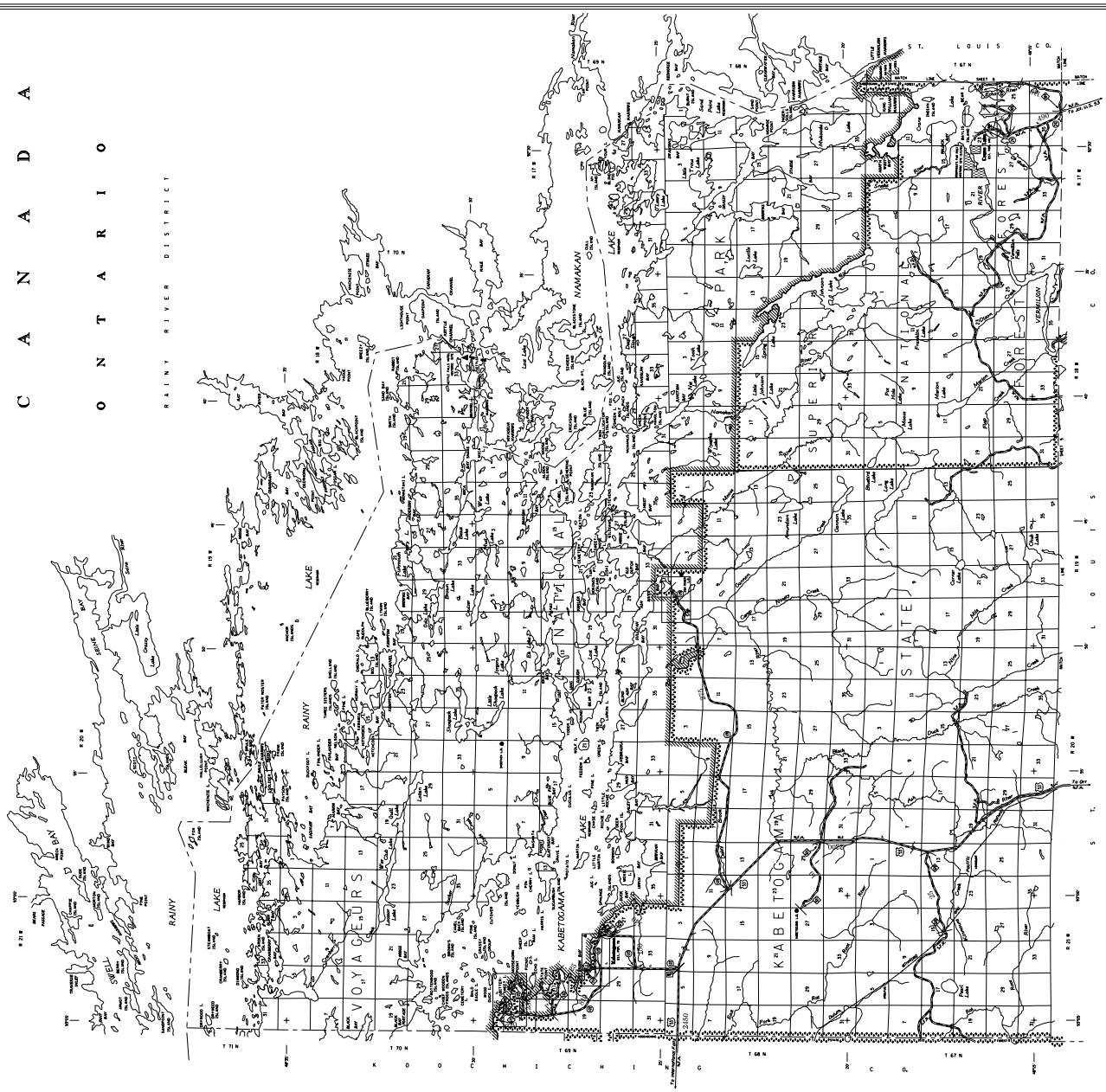

1999 TRAFFIC VOLUMES
GENERAL HIGHWAY MAP
ST. LOUIS COUNTY
MINNESOTA

PREPARED BY THE
MINNESOTA DEPARTMENT OF TRANSPORTATION
PROGRAM SUPPORT GROUP
IN COOPERATION WITH
U.S. DEPARTMENT OF TRANSPORTATION
FEDERAL HIGHWAY ADMINISTRATION

SCALE

1 0 1 2 3 4 MILES

1 0 1 2 3 4 5 6 KILOMETERS

1999
BASIC DATA - 1977*

Projections
Minnesota Coordinate System
North Zone
Lambert Conformal Conic

North American Datum
of 1983

N E S W

VOLUMES PREPARED BY
TRANSPORTATION RESEARCH AND
INVESTMENT MANAGEMENT DIVISION

NUMERALS INDICATE AVERAGE DAILY
TRAFFIC VOLUMES ON DESIGNATED ROADS
NOTE: T.H. ROUTES ARE 1998 A.A.D.T. VOLUMES

FOR DESIGNATED ROADS :
/ = SEGMENT ENDPOINT FOR ALL
ROADS INTERSECTED BY HATCH
(= SEGMENT ENDPOINT ONLY FOR
ROAD SEPARATED FROM INTERSECTING
ROAD BY ARC

*NOTE: ALL FEATURES EXCEPT TOWNSHIP ROADS AND CULTURE ARE CURRENT AS OF JANUARY 1, 1999.

NOTE: FOR DETAIL OF COUNTY STATE AID HIGHWAYS AND COUNTY ROADS IN INCORPORATED PLACES, SEE MAPS OF MUNICIPALITIES.

LEGEND

ROAD AND ROADWAY FEATURES
- PROJECTED ROAD
- UNDEVELOPED ROAD
- UNDEVELOPED TRAIL
- GRADED AND DRAINED ROAD
- GRAVEL OR STONE ROAD
- DIRT OR STONE ROAD
- DETERIORATED ROAD
- PAVED ROAD
- PAVED TRAIL
- FEDERAL HIGHWAY UNDER CONSTRUCTION
- ROADS IN UNINCORPORATED COMMUNITIES, EXTENSIONS OF LOCAL STREETS AND/OR PRIVATE ROADS
- PRIVATE ROADS
- POINTS BETWEEN WHICH DISTANCES ARE MEASURED INDICATED THUS
- GRADE SEPARATION
- FULL TRAFFIC INTERCHANGE
- PARTIAL TRAFFIC INTERCHANGE INDICATING TRAFFIC MOVEMENT

ROAD SYSTEM DESIGNATIONS
- INTERSTATE FRANK HIGHWAY NUMBER
- U.S. NUMBERED FRANK HIGHWAY
- STATE NUMBERED FRANK HIGHWAY
- COUNTY STATE AID HIGHWAY
- COUNTY ROAD
- COUNTY STATE AID R.
- MUNICIPAL COUNTY
- TERMINATION OF DESIGNATED FRANK
- INTERSTATE BUT
- GREAT RIVER ROAD
- NATIONAL FOREST HIGHWAY
- NATIONAL FOREST DEVELOPMENT
- INDIAN SERVICE ROAD
- STATE FOREST HIGHWAY
- STATE FRANK HIGHWAY

RAILROADS
- RAILROAD WITH NUMBER OF TRACKS USED BY A SINGLE OPERATING COMPANY OR BY TRACKS OF ANOTHER CARRIER UNDER TRACKAGE RIGHTS
- RAILROAD WITH NUMBER OF TRACKS USED BY OTHER TRACKS OF MORE THAN ONE OPERATING COMPANIES ON ADJACENT TRACKS OF ANOTHER
- RAILROAD WITH NUMBER OF TRACKS USED BY OTHER TRACKS OF MORE THAN ONE OPERATING COMPANIES
- GRADE CROSSING
- UNDERPASS HIGHWAY ABOVE
- OVERPASS HIGHWAY ABOVE

AIRWAYS
- AIRPORT
- MILITARY FIELD
- PUBLIC AIRPORT WITH COMPLETE FACILITIES
- LIMITED FACILITIES
- LANDING AREA OR STRIP
- SEAPLANE BASE
- PUBLIC ROAD STATION

STRUCTURES
- General Symbols (over 20' span)
- HIGHWAY BRIDGE
- SMALL BRIDGES (LESS THAN 20' SPAN)
- DRAWBRIDGE
- General Symbols (100' span and over)
- GENERAL
- DRAWBRIDGE
- ARCH
- TRUSS
- THE BRIDGE TOLL TO ABOVE BRIDGE APPLICABLE
- Bridge Structures
- PEDESTRIAN BRIDGE
- OVER WITH ROAD CLASS
- OVER WITH ROAD SMALL SCALE
- OVER WITHOUT ROAD CLASS
- OVER WITHOUT ROAD SMALL SCALE
- LEVEL OR OVER
- LEVEL OR OVER WITH ROAD
- MAJOR STRUCTURES IN STATE
- CONCRETE POND OR DIP
- POND - ROAD EXTENDED

BOUNDARIES
- NATIONAL OR STATE
- COUNTY
- CITY
- CENSUS TRACT
- CORPORATE LINE
- SECTION LINE
- CONGESTED AREA
- NATIONAL OR STATE PARK
- NATIONAL OR STATE FOREST
- INDIAN RESERVATION
- LAKE TAYLOR
- LAKE OF THE WOODS
- MOUNTAIN, HILL, PEAK, MOUNTAIN RANGE, HILL RANGE
- ELEVATION, HILL PEAKS
- BOUNDARY OF THE ST. LOUIS COUNTY

DRAINAGE
- INTERMITTENT STREAM
- STREAM
- RIVER
- RIVER WITH ISLANDS
- RIVER WITH ISLANDS
- RIVERS WITH ISLANDS
- RIVERS WITH ISLANDS
- LAKE OR POND

NAVIGATION
- SAME LINES ON NATURAL STREAMS
- SHIP LINES ON INLAND LAKES
- BOOLIFER ON LANDING
- NAVIGABLE STREAM
- BAR WITH LIGHT
- LIGHHOUSE LIGHT SEASON

CONSERVATION
- FOREST RANGER STATION
- FOREST FIRE LOOKOUT TOWER
- FISH HATCHERY
- GAME PRESERVE
- DESIGNATION OF LIGHEART TOWER
- DESIGNATION OF LIGHEART TOWER
- PARTIAL PLAN OF "A" STYLE, "B" STYLE, "C" STYLE, "D" STYLE
- PUBLIC ACCESS POINT

RECREATION
- GOLF COURSE OR COUNTRY CLUB
- GOLF COURSE
- SKI SLOPE
- SKI JUMP OR TOWER
- SNOWMOBILE TRAIL
- PICNIC GROUND
- PICNIC GROUND (PUBLIC/STATE)
- COUNTY PARK OR PICNIC GROUND
- PUBLIC BEACH
- PUBLIC BOAT LANDING
- CAMP OR LODGE

FARM AND DWELLING UNITS
- FARM
- DWELLING
- DWELLING WITH FARM
- DWELLING OR DORMITORIES FOR STUDENTS, WORKERS, MIGRANTS, ETC.
- DWELLING WITH SHOP
- DWELLING OR GROUPS OF DWELLINGS CLOSELY SPACED - NUMBER ADJACENT TO STREAM
- DWELLING WITH SHOP
- BUT NOT SHOWN ARE USED TO INDICATE LOCATION OF ANY CULTURAL FEATURE SHOWN OUT OF POSITION

INDUSTRIAL
- FACTORY OR INDUSTRIAL PLANT
- MINING
- MINERAL OIL, GAS, OIL OR GAS
- IRON MINE
- BELT PLANT
- PULPWOOD, PULP
- PULPWOOD, PULP
- SILO DEPOT, CREAMERY OR CHEESE FACTORY
- SAWMILL

COMMERCIAL
- SHOP OR SMALL BUSINESS ESTABLISHMENT
- HOTEL
- MOTEL
- NEARBY COUNTY
- SPORT OR THEATRE
- AUDITORIUM
- SPORTSMAN

PUBLIC SERVICE FACILITIES
- POST OFFICE
- FIRE STATION
- POLICE STATION
- PUBLIC LIBRARY
- SCHOOL
- U.S. POST OFFICE
- CITY HALL
- SEWAGE DISPOSAL PLANT
- NURSING HOME
- HOSPITAL
- TOWN HALL
- CORRECTIONAL INSTITUTION

CITY CENTERS
- STATE CAPITAL
- COUNTY SEAT
- CITY CENTER
- INCORPORATED CITY - HOUSEHOLDER
- UNINCORPORATED COMMUNITY

MISCELLANEOUS MAP FEATURES
- CHURCH, OTHER RELIGIOUS INSTITUTION
- CEMETERY
- CHURCH WITH CEMETERY
- FOUNDRY, MAIL FOUND, SPECIMEN
- FOUNDRY, MAIL FOUND, SPECIMEN
- FOUNDRY, COPPER OR MINERAL PIT
- GRAVEL PIT
- GRAVEL PIT
- AUTO WRECKING
- AUTO WRECKING
- SCRAP METAL JUNKYARD
- SCRAP METAL JUNKYARD
- STATE, COUNTY, MUNICIPAL
- DEPARTMENT OF TRANSPORTATION DISTRICT OFFICE
- TOWN HALL, STATE PART OF SUPPLY OR
- BEACH STATION
- BEACH STATION
- NATIONAL GAS PIPELINE PRODUCTS
- CRUDE OIL OR WATER
- PIPELINE, CRUDE OIL OR WATER
- NATURAL GAS, PETROLEUM PRODUCTS
- CRUDE OIL OR WATER
- PIPELINE, CRUDE OIL OR WATER
- PIPELINE, CRUDE OIL
- PIPELINE, CRUDE OIL
- PIPELINE, CRUDE OIL
- FENCE OR WALL
- FENCE OR WALL
- FENCE OR WALL
- LOCATION STATION
- LOCATION STATION
- LOCATION STATION
- LOCATION STATION
- HISTORIC SITE/SITE OF NATIONAL
- SITE TO THE PUBLIC

Outline Map of Minnesota showing location of the County within the State.

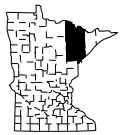

Outline Map of the County.
Shaded portion is area delineated on this sheet.
Area of this County 3,217 Sq.Miles
Land Area 3,225 Sq.Miles
1990 Total County Population 198,213

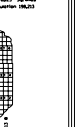

SHEET 7 OF 7