1999 TRAFFIC VOLUMES
GENERAL HIGHWAY MAP
SIBLEY COUNTY
MINNESOTA

PREPARED BY THE
MINNESOTA DEPARTMENT OF TRANSPORTATION
PROGRAM SUPPORT GROUP
IN COOPERATION WITH
U.S. DEPARTMENT OF TRANSPORTATION
FEDERAL HIGHWAY ADMINISTRATION

SCALE

1 0 1 2 3 4 MILES

1 0 1 2 3 4 5 6 KILOMETERS

1999
BASIC DATA - 1977*

Projections
Minnesota Coordinate System
South Zone
Lambert Conformal Conic

North American Datum
of 1983

N
W E
S

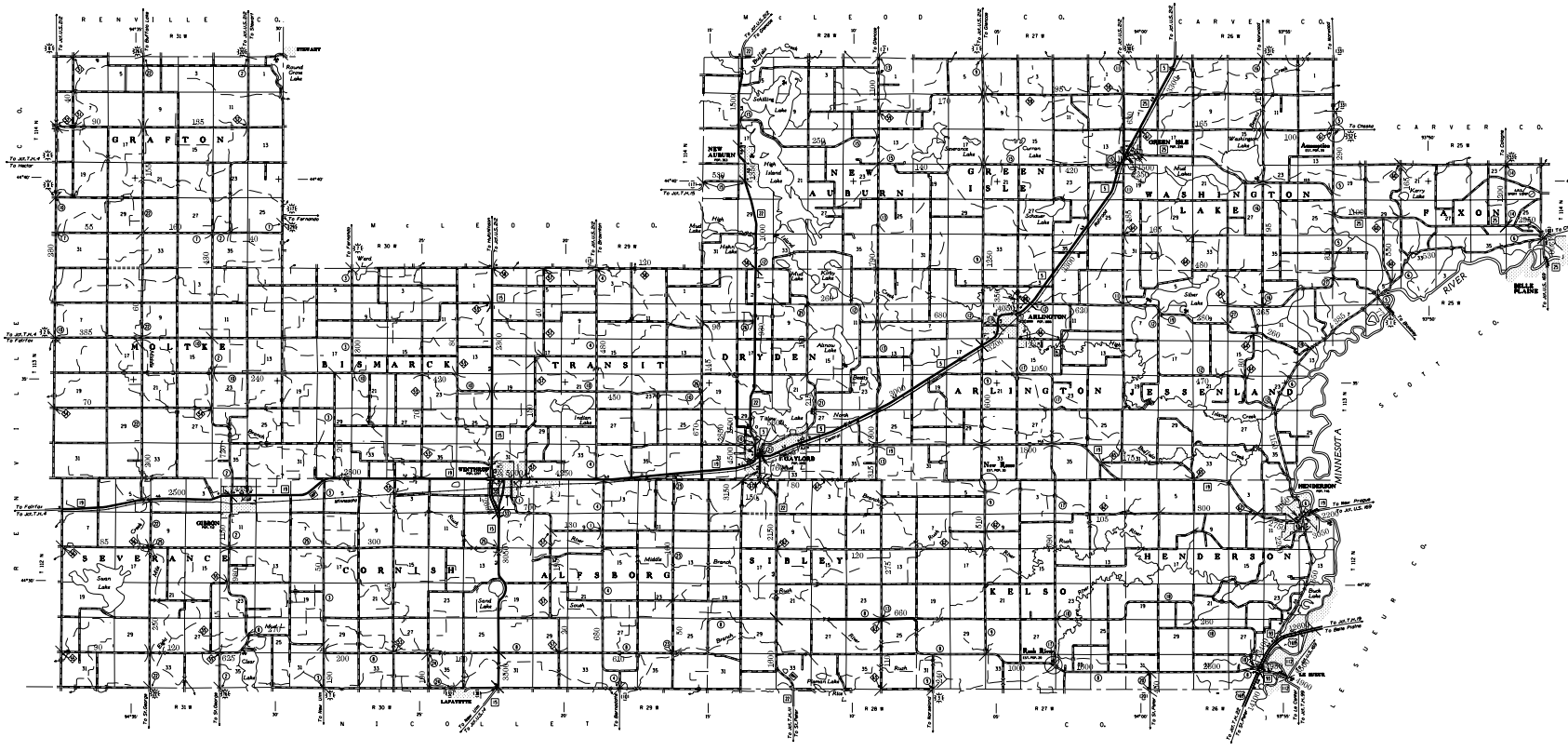

VOLUMES PREPARED BY
TRANSPORTATION RESEARCH AND
INVESTMENT MANAGEMENT DIVISION

NUMERALS INDICATE AVERAGE DAILY
TRAFFIC VOLUMES ON DESIGNATED ROADS
NOTE: T.H. ROUTES ARE 1998 A.A.D.T. VOLUMES

FOR DESIGNATED ROADS :
/ = SEGMENT ENDPOINT FOR ALL
ROADS INTERSECTED BY HATCH
(= SEGMENT ENDPOINT ONLY FOR
ROAD SEPARATED FROM INTERSECTING
ROAD BY ARC

LEGEND

ROAD AND ROADWAY FEATURES
PRIMARY ROAD
SECONDARY ROAD
OTHER ROAD
ROADS NOT SHOWN
LOW, SURFACE ROAD
LOW, SURFACE ROAD
IN PLANNING ROAD
FENCED ROAD
FULL TRAFFIC INTERCHANGE
PARTIAL TRAFFIC INTERCHANGE
ROAD SYSTEM DESIGNATIONS
INTERSTATE TRUNK HIGHWAY
U.S. NUMBERED TRUNK HIGHWAY
STATE NUMBERED TRUNK HIGHWAY
COUNTY STATE AID HIGHWAY
COUNTY ROAD
COUNTY STATE AID
MUNICIPAL COUNTY
TERMINATION OF DESIGNATION
INTERSTATE EXIT
GREAT RIVER ROAD
FEDERAL AID INTERSTATE SYSTEM
NATIONAL FOREST HIGHWAY
NATIONAL FOREST DEVELOPMENT
INDIAN SERVICE ROAD
STATE FOREST ROAD
STATE PARK ROAD
RAILROADS
RAILROAD HAVE NUMBER OF TRACKS USED OF A SINGLE
CARRIER ONLY IF MORE THAN ONE TRACK
CARRIER HAVE PRIVATE TRACKS
RAILROADS IN CONSTRUCTION (TRAC OR MORE TRACKS
RAILROAD ABANDONED OR REMOVED
RAILROAD CROSS OR PASS
RAILROAD STATION
GRADE CROSSING
UNDERPASS HIGHWAY BELOW
OVERPASS HIGHWAY ABOVE
AIRPORTS
RUNWAY
MILITARY FIELD
COMMERCIAL OR MUNICIPAL FIELD
LIGHTED FACILITIES
AIRPORT FACILITIES
LIGHTED AIRPORT
SEAPLANE BASE
AIRWAY LIGHT BEACON, GENERAL
FIXED RADIO STATION
STRUCTURES
General Symbols Over 20 Feet
HIGHWAY BRIDGE
SMALL BRIDGE, CULVERT, SPACE
OVERPASS
General Symbols (300 feet and over)
HOSPITAL
CHURCHES
SCHOOL
TOWER
THE DATA TOLL IS HERE PAYS OPPLICATE
Other Structures
PEDESTRIAN BRIDGE
DAM WITH ROAD ALMOST SCALE
DAM WITH ROAD SMALL SCALE
DAM WITHOUT ROAD ALMOST SCALE
DAM WITHOUT ROAD SMALL SCALE
LEVEE OR DIKE
LEVEE OR DIKE WITH ROAD
WOODEN STRUCTURES IN 20 FT SPAN
CONCRETE DAMS OR DIP
PUBLIC TOWER FOR FIRE, POLICE, SPECIAL
BOUNDARIES
NATIONAL OR STATE
COUNTY
CITY, TOWNSHIP
CONGRESSIONAL DISTRICT
COMPANY LINE
CITY LIMITS
CORRECTED MILE
NATIONAL OR STATE PARK
NATIONAL OR STATE FOREST
NATIONAL FOREST
GAME REFUGE
CEMETERY
INTERNATIONAL AREA NATIONAL OR
STATE LINE BETWEEN MINNESOTA AND
OF THE SAME COUNTY
DRAINAGE
INTERMITTENT STREAM
NAMED STREAM
MINE STREAM
SHORE OF SWAMP LAKE
DRAINAGE DITCH
LAKE OR POND
MAGNETIC
RANGE LINES OR NATURAL STREAMS
SHIP LINES OR INLAND LAKES
DECK, PIER OR LANDING
NAVIGABLE STREAM
NON NAVIGABLE
LIGHTHOUSE
LIGHTHOUSE, LIGHT BEACON
RECREATIONAL
CONSERVATION
FOREST RANGER STATION
CLASS OR RANGER STATION
FOREST LOOKOUT TOWER
FISH HATCHERY
CAVE PRESERVE
DESIGNATION OF LAKEWOOD TOWER
PRIMARY ELEVATION
PRIMARY ELEVATION
SPOT ELEVATION
PUBLIC ACCESS POINT
RECREATION
GOLF COURSE OR COUNTRY CLUB
SKI CLUB
ATHLETIC FIELD
PICNIC AREA
PLAYGROUND, BALL FIELD, ETC.
PUBLIC BEACH OR SWIMMING POOL
MARINA, BOAT
CAMP SITE
CAMP OR LODGE
FARMS AND DWELLING UNITS
FARM UNIT
DWELLING UNITS THAN FIVE
DORMITORY, FRATERNITY OR SORORITY,
APARTMENT, MONASTERY, ETC.
NATIONAL DWELLING
DWELLING UNITS, DWELLING SURELY SPACE
DWELLING UNITS IN SMALL GROUPS
INDICATES NUMBER OF EACH UNIT
DWELLING UNITS, DWELLING SURELY SPACE
LOCATION OF AN ISOLATED DWELLING
SHOWN OUT OF POSITION
INDUSTRY
FACTORY OR INDUSTRIAL PLANT
MILL
STORAGE TANKS, OIL OR GAS
WATER TOWER
GRAIN BIN
STOCKYARD, FEEDLOT
QUARRY
MILK DEPOT, CREAMERY OR CHEESE FACTORY
WAREHOUSE
COMMERCIAL
STORE OR SMALL BUSINESS ESTABLISHMENT
SHOP
HOTEL
TOURIST COURT
TOWN OR TRADING
MARKET
SHOPPING CENTER
PUBLIC SERVICE FACILITIES
POST OFFICE
FIRE STATION
POLICE STATION
PUBLIC LIBRARY
MUSEUM
U.S. BUREAU OF CITY OF ENTRY
RADIO STATION
TELEPHONE, TELEGRAPH, PLANT
NURSING
HOSPITAL
CLINIC
CORRECTIONAL INSTITUTION
CITY CENTERS
CITY LIMITS
CITY CENTER
INCORPORATED CITY GENERALIZED
UNINCORPORATED COMMUNITY
MISCELLANEOUS MAP FEATURES
CHURCH, OTHER RELIGIOUS INSTITUTIONS
CEMETERY
MONUMENT, STATUE
PICNIC, PLAY FIELD, COURTS, SPORTS
MONUMENT TOWER
SANITARY LANDFILL
SANITARY LANDFILL
SANITARY LANDFILL
WATER WELL
WATER TOWER
SEWAGE TANK
SEWAGE TANK
SUBSTATION
DESIGNATION OF TRANSPORATION DISTRICT OFFICE
DISTRICT OFFICE
WEIGH STATION
VALVE PIT
PIPELINE, NATURAL GAS
PIPELINE, OIL OR WATER
CHANGE IN PIPELINE SYSTEM
PIPELINE, NATURAL GAS
PIPELINE, OIL OR WATER
PIPELINE, NATURAL GAS
PIPELINE, OIL OR WATER
PIPELINE, LINE CROSS OR OVER
POWER PLANT
TRANSMISSION TOWER
TRANSMISSION STATION
LOCALIZED TOWER AND TRANSMISSION STATION
LOCALIZED TOWER AND TRANSMISSION
PUBLIC AIRPORT OR AIRPORT
OPEN TO THE PUBLIC

Outline Map of Minnesota showing location of the County within the State.

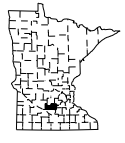

Outline Map of the County.

Area of this County 600 Sq.Miles
Land Area 593 Sq.Miles
1990 Total County Population 24,756

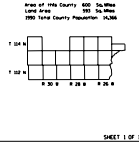

*NOTE: ALL FEATURES EXCEPT TOWNSHIP ROADS AND CULTURE ARE CURRENT AS OF JANUARY 1, 1995.

NOTE: FOR DETAIL OF COUNTY STATE AID HIGHWAYS AND COUNTY ROADS IN INCORPORATED PLACES, SEE MAPS OF MUNICIPALITIES.

SHEET 1 OF 1