1999 COUNT LOCATIONS
GENERAL HIGHWAY MAP
SHERBURNE COUNTY
MINNESOTA

PREPARED BY THE
MINNESOTA DEPARTMENT OF TRANSPORTATION
PROGRAM SUPPORT GROUP
IN COOPERATION WITH
U.S. DEPARTMENT OF TRANSPORTATION
FEDERAL HIGHWAY ADMINISTRATION

SCALE

1 0 1 2 3 4 MILES

1 0 1 2 3 4 5 6 KILOMETERS

1999
BASIC DATA - 1977*

Projection:
Minnesota Coordinate System
South Zone
Lambert Conformal Conic

North American Datum
of 1983

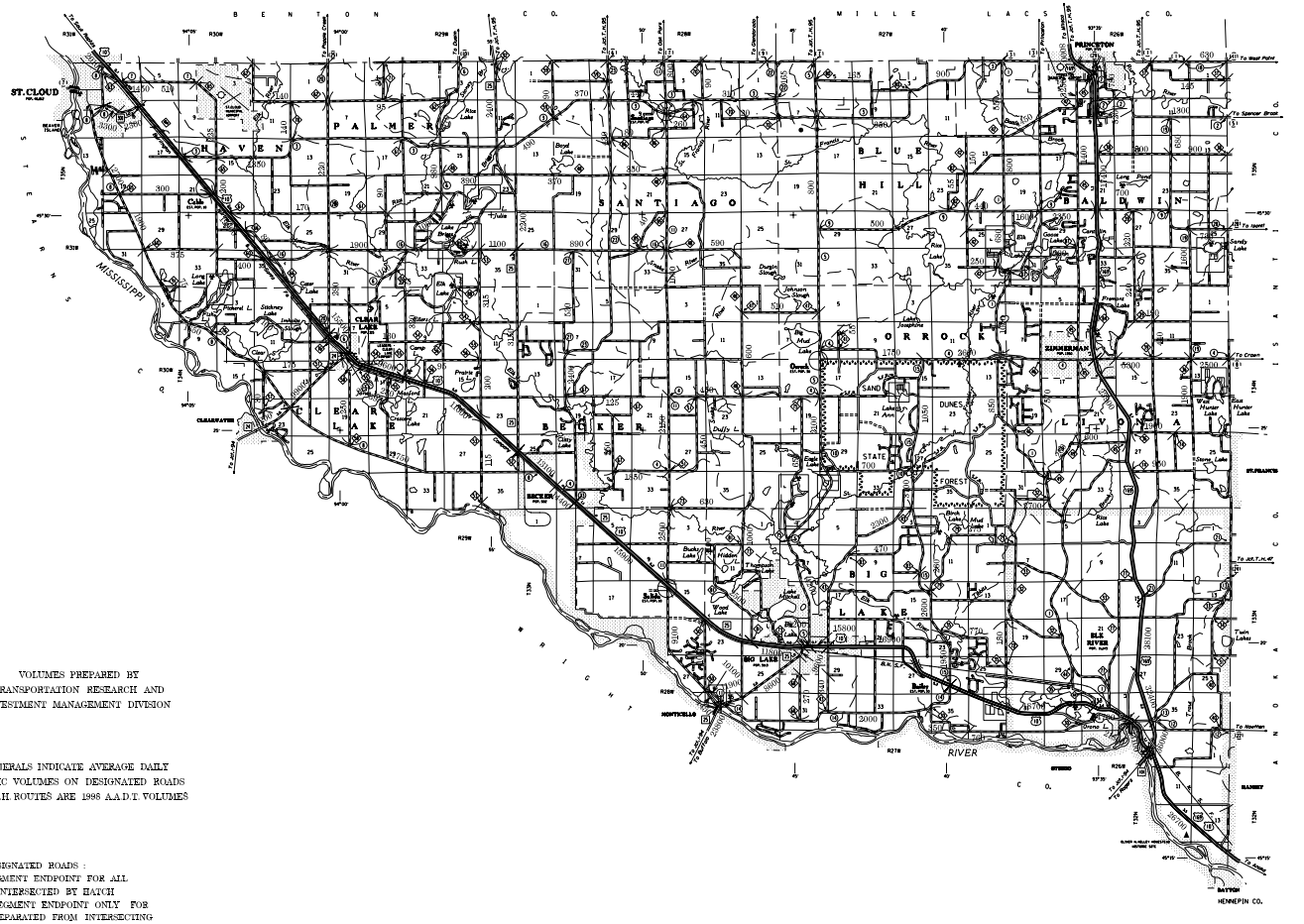

VOLUMES PREPARED BY
TRANSPORTATION RESEARCH AND
INVESTMENT MANAGEMENT DIVISION

NUMERALS INDICATE AVERAGE DAILY
TRAFFIC VOLUMES ON DESIGNATED ROADS
NOTE: T.H. ROUTES ARE 1998 A.A.D.T. VOLUMES

FOR DESIGNATED ROADS :
/ = SEGMENT ENDPOINT FOR ALL
ROADS INTERSECTED BY HATCH
(= SEGMENT ENDPOINT ONLY FOR
ROAD SEPARATED FROM INTERSECTING
ROAD BY ARC

LEGEND

ROAD AND ROADWAY FEATURES
PRIMARY ROAD
PRIMARY ROAD (DIVIDED)
GRADE AND DRAINED ROAD
LOW, SURFACE ROAD
LOW, SURFACE ROAD (DIVIDED)
BY PASS ROAD
FENCED ROAD
GRADE SEPARATION
PARTIAL LIMITED ACCESS CONSTRUCTION, PRIMARY OR LOCAL ROADS NOT FULLY INTERCONNECTED, INCLUDES ROADS IN UNINCORPORATED COMMUNITIES, EXTENSIONS OF LOCAL ROADS NOT FULLY INTERCONNECTED, AND ROADS IN PARKS
POINTS BETWEEN WHICH DISTANCES ARE MEASURED INDICATED THUS
GRADE SEPARATION
FULL TRAFFIC INTERCHANGE
PARTIAL TRAFFIC INTERCHANGE, INCLUDING TRAFFIC CIRCLES

ROAD SYSTEM DESIGNATIONS
INTERSTATE TRUNK HIGHWAY
U.S. NUMBERED TRUNK HIGHWAY
STATE NUMBERED TRUNK HIGHWAY
COUNTY STATE AID HIGHWAY
COUNTY ROAD
COUNTY STATE AID PL
MUNICIPAL COUNTY
TERMINATION OF DESIGNATED ROUTE
INTERSTATE EXIT
GRADE SEPARATED EXIT
FEDERAL AID INTERSTATE SYSTEM
NATIONAL FOREST HIGHWAY
NATIONAL FOREST DEVELOPMENT
INDIAN SERVICE ROAD
STATE FOREST ROAD
STATE PARK ROAD

HIGHWAYS
PRIMARY HIGH NUMBER OF TRACKS USED BY A SINGLE COMPANY (ONE TRACK, TWO TRACKS, THREE OR MORE TRACKS, MIXED TRACKS)
PRIMARY HIGH NUMBER OF TRACKS USED BY AUTOMOBILES (ONE OR MORE TRACKS, MIXED TRACKS, ONE TRACK, TWO TRACKS)
RAILROAD SIDING OR WYE
RAILROAD STATION
GRADE CROSSING
UNDERPASS HIGHWAY BELOW
OVERPASS HIGHWAY ABOVE

AIRPORTS
RUNWAY
MILITARY FIELD
COMMERCIAL OR MUNICIPAL FIELD
LIGHTED AIRPORT
AIRPORT FACILITIES
LIGHTED AIRPORT
SEAPLANE BASE
AIRWAY LIGHT BEACON, GENERAL
RADIO RANGE STATION

STRUCTURES
General Symbols (over 20' span)
HIGHWAY BRIDGE
SMALL BRIDGE, CULVERT (SPAN 20' OR LESS)
General Symbols (300' span and over)
BRIDGE
CULVERT
TUNNEL
The 300' TO, 20' MEDIUM RANGE SYMBOLS
Other Structures
PEDESTRIAN BRIDGE
DAM WITH ROAD ALONG CREST
DAM WITH ROAD (SMALL SCALE)
DAM WITHOUT ROAD ALONG CREST
DAM WITHOUT ROAD (SMALL SCALE)
LEVEE OR DIKE
LEVEE OR DIKE WITH ROAD
WATER STRUCTURES IN TO 20' SPAN
CONCRETE DAM OR DIP
FIRST FORD ESTABLISHED

BOUNDARIES
NATIONAL OR STATE
COUNTY
CIVIL TOWNSHIP
CONGRESSIONAL TOWNSHIP (WALL AND)
CORPORATE LIMIT
CITY OR VILLAGE
CONNECTOR ARCS
NATIONAL OR STATE PARK
NATIONAL OR STATE FOREST
INDIAN RESERVATION
GAME REFUGE
CEMETERY
LAKE OR RESERVOIR
LAKE OR RESERVOIR (SMALL SCALE)
WATER LINE BETWEEN ADJACENT SHEETS OF THE SAME COUNTY

DRAINAGE
INTERMITTENT STREAM
NARROW STREAM
WIDE STREAM
SHORE OF SWAMP LAND
DRAINAGE DITCH
LAKE OR POND

MAINTENANCE
GRADE LINES ON NATURAL STREAMS
SKIP LINES ON GRADE LINES
DECK, PIER OR LANDING
NAVIGABLE STREAM
BUOY WITH LIGHT
LIGHTHOUSE LIGHT BEACON
WATERFALL

CONSERVATION
FOREST RANGER STATION
GAME OR FISH STATION
FISH HATCHERY
FIRE PROTECTION
OBSERVATION OR LOOKOUT TOWER
PRIMARY ELEVATION
FIRE TOWER, OBSERVATION TOWER OR LOOKOUT
PUBLIC ACCESS POINT

RECREATION
GOLF COURSE OR COUNTRY CLUB
SKI CLUB
ATHLETIC FIELD
PICNIC GROUND
POOL, SWIMMING
PLAYGROUND, BALL FIELD, ETC.
SKATING RINK OR SWIMMING POOL
BOAT RAMP
CAMP SITE
CAMP OR LODGE

FARMS AND DWELLING UNITS
FARM UNIT
DWELLING UNITS (NON FARM)
DORMITORY OR BOARDING HOUSE FOR STUDENTS, NURSES, HOSPITALS, ETC.
SEASONAL DWELLING
MOBILE HOME OR DWELLING SURELY SPACED
MOBILE HOME OR DWELLING
INDICATES NUMBER OF EACH UNIT
MOBILE HOME OR DWELLING SURELY SPACED
LOCATION OF ATTACHED DWELLING UNITS SHOWN OUT OF POSITION

INDUSTRIES
FACTORY OR INDUSTRIAL PLANT
MINING
STORAGE TANKS, OIL OR GAS
WATER TOWER
GRAIN BIN
STOCKYARD, FEEDLOT
QUARRY
MILK DEPOT, CREAMERY OR CHEESE FACTORY
WAREHOUSE

COMMERCIAL
STORE OR SMALL BUSINESS ESTABLISHMENT
HOTEL
MOTEL
TOURIST COURT
TRADE OR THEATRE
MARKET
GRANGE
WAREHOUSE

PUBLIC SERVICE FACILITIES
POST OFFICE
FIRE STATION
POLICE
PUBLIC LIBRARY
SCHOOL
U.S. BUREAU POST OF ENTRY
RADIO STATION
TELEPHONE OFFICE, PLANT
NURSING HOME
HOSPITAL
CLINIC
CORRECTIONAL INSTITUTION

CITY CENTERS
STATE CAPITAL
COUNTY SEAT
CITY CENTER
INCORPORATED CITY GENERALIZED
UNINCORPORATED COMMUNITY

MISCELLANEOUS MAP FEATURES
CEMETERY
PRIMITIVE AREA
PLANTATION, PICNIC GROUND, ETC.
MONUMENT TOWER
MONUMENT, STATUE, FOUNTAIN
SANITARY LANDFILL
SITE, ARTIFACT
SITE, HISTORIC
MONUMENT, CAMPSITE
STATE NATURAL SUBDIVISION
DEPARTMENT OF TRANSPORTATION DISTRICT OFFICE
WELL, OIL OR GAS
WELL, OIL OR GAS
VALVE, GAS
PIPELINE, OIL, PETROLEUM PRODUCTS
PIPELINE, OIL OR WATER
PIPELINE, OIL OR WATER
PIPELINE, GAS
PIPELINE, PETROLEUM PRODUCTS
PIPELINE, GAS
PIPELINE, OIL OR WATER
TRANSMISSION LINE (ABOVE OR BELOW GROUND)
POWER PLANT
TRANSFORMER STATION
TRANSMISSION STATION
LOCAL TOWER AND TRANSMISSION STATION
TOWER, TRANSMISSION OR COMMUNICATION
STATIONS, DIVISIONS OR INFORMATION
OPEN TO THE PUBLIC

Outline Map of Minnesota showing location of this County within the State.

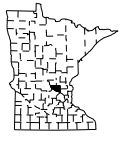

Outline Map of the County.

Area of this County: 451 Sq.Miles
Land Area: 435 Sq.Miles
1990 Total County Population: 41,945

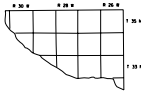

*NOTE: ALL FEATURES EXCEPT TOWNSHIP ROADS AND CULTURE ARE CURRENT AS OF JANUARY 1, 1995.

NOTE: FOR DETAIL OF COUNTY STATE AID HIGHWAYS AND COUNTY ROADS IN INCORPORATED PLACES, SEE MAPS OF MUNICIPALITIES.

SHEET 1 OF 1