1999 TRAFFIC VOLUMES
GENERAL HIGHWAY MAP
POPE COUNTY
MINNESOTA

PREPARED BY THE
MINNESOTA DEPARTMENT OF TRANSPORTATION
PROGRAM SUPPORT GROUP
IN COOPERATION WITH
U.S. DEPARTMENT OF TRANSPORTATION
FEDERAL HIGHWAY ADMINISTRATION

SCALE

1 0 1 2 3 4 MILES

1 0 1 2 3 4 5 6 KILOMETERS

1999
BASIC DATA - 1977*

Projections
Minnesota Coordinate System
Central Zone
Lambert Conformal Conic

North American Datum
of 1983

N
W E
S

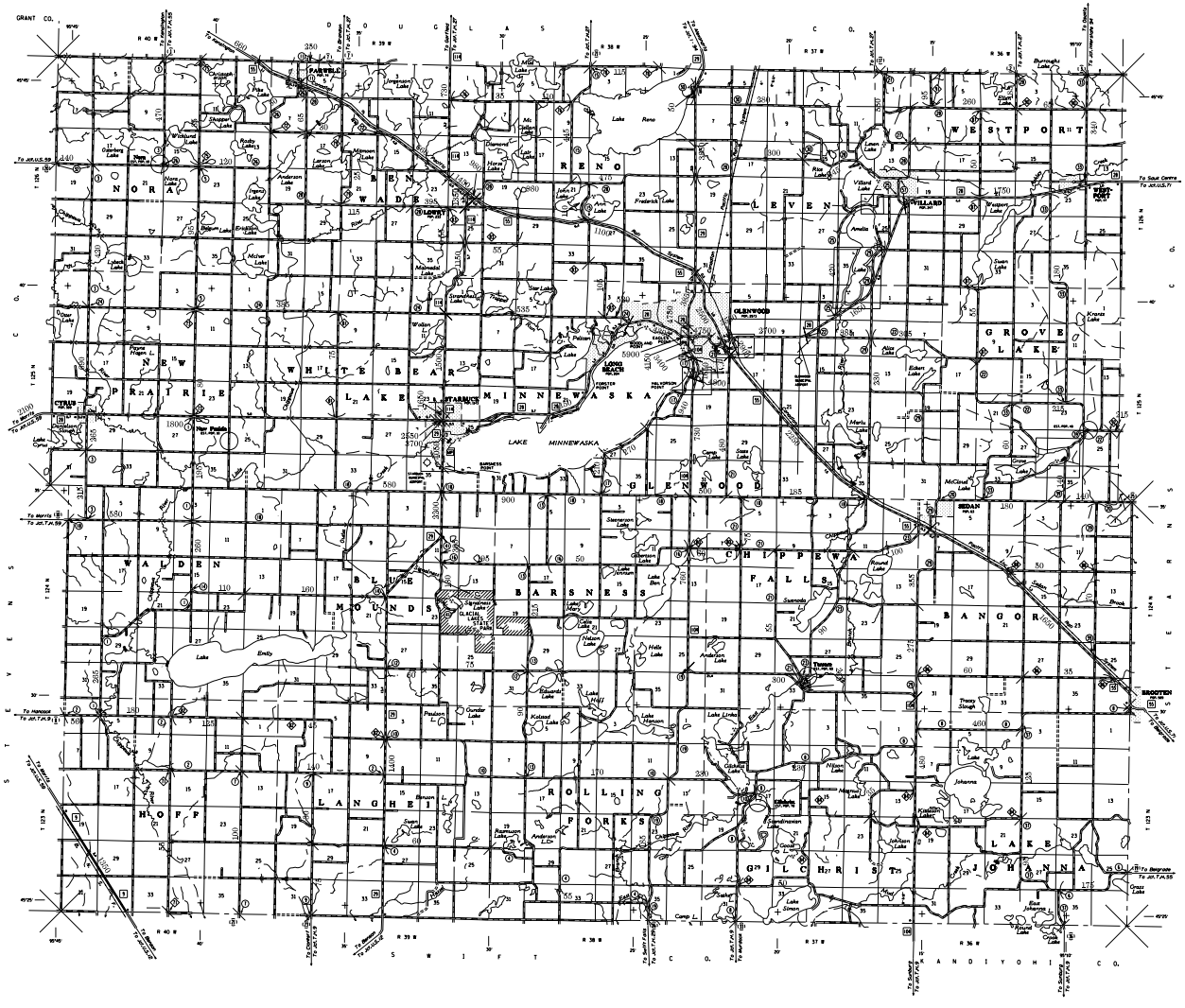

VOLUMES PREPARED BY
TRANSPORTATION RESEARCH AND
INVESTMENT MANAGEMENT DIVISION

NUMERALS INDICATE AVERAGE DAILY
TRAFFIC VOLUMES ON DESIGNATED ROADS
NOTE: T.H. ROUTES ARE 1998 A.A.D.T. VOLUMES

FOR DESIGNATED ROADS :
/ = SEGMENT ENDPOINT FOR ALL
ROADS INTERSECTED BY HATCH
(← SEGMENT ENDPOINT ONLY FOR
ROAD SEPARATED FROM INTERSECTING
ROAD BY ARC

*NOTE: ALL FEATURES EXCEPT TOWNSHIP ROADS AND
CULTURE ARE CURRENT AS OF JANUARY 1, 1995.

NOTE: FOR DETAIL OF COUNTY STATE AID HIGHWAYS AND COUNTY
ROADS IN INCORPORATED PLACES, SEE MAPS OF MUNICIPALITIES.

LEGEND

ROAD AND ROADWAY FEATURES
PROPOSED ROAD
PRIMARY ROAD
UNDIVIDED ROADWAY
UNDIVIDED ROAD SURFACE WIDTH
FULL TRAFFIC INTERCHANGE
PARTIAL TRAFFIC INTERCHANGE
ROAD SYSTEM DESIGNATIONS
INTERSTATE TRUNK HIGHWAY
U.S. NUMBERED TRUNK HIGHWAY
STATE NUMBERED TRUNK HIGHWAY
COUNTY STATE AID HIGHWAY
COUNTY ROAD
COUNTY STATE AID R
NUMBERED COUNTY
TERMINATION OF DESIGNATED ROAD
INTERSTATE EXIT
WEST RIVER ROAD
FEDERAL AID INTERSTATE SYSTEM
NATIONAL FOREST HIGHWAY
NATIONAL PARK HIGHWAY
INDIAN SERVICE ROAD
STATE FOREST ROAD
STATE PARK ROAD
RAILROADS
RAILROAD WITH NUMBER OF TRACKS USED BY A SINGLE OPERATOR (1 TRACK, 2 TRACKS, 3 TRACKS)
CONNECTED WITH TRACKS PARTLY OUT OF USE
PULLOVER IN AUTOMOBILE FREE OF MAIN TRACK
RAILROAD WITH NUMBER OF TRACKS UNKNOWN
ABANDONED RAILROAD
RAILROAD STATION
ONE CROSSING
UNDERPASS HIGHWAY BELOW
OVERPASS HIGHWAY ABOVE
AIRPORTS
PUBLIC
MILITARY FIELD
COMMERCIAL OR MUNICIPAL FIELD
SEAPLANE FACILITIES
LIGHTED FACILITIES
ARMY LIGHT BEACON GENERAL
RADIO RANGE STATION
STRUCTURES
General Symbols (over 20 spans)
HIGHWAY BRIDGE
SMALL BRIDGE (LENGTH UNDER 20 FEET)
General Symbols (300 spans and over)
BRIDGE
UNDERPASS
OVERPASS
ARCH
TRUSS
THE ABOVE TRUSS SYMBOLS MAY BE APPLIED TO
Other Structures
PEDESTRIAN BRIDGE
DAM WITH ROAD ALONG DAM
DAM WITH ROAD ALONG DAM (SCALE)
DAM WITHOUT ROAD ALONG DAM
DAM WITHOUT ROAD ALONG DAM (SCALE)
LOCKS ON DAM
LOCKS ON DAM WITH ROAD
WEIGH STRUCTURE (TO BE SPECIFIED)
CONCRETE PIER OR BIP
STEEL PIER OR BIP
BOUNDARIES
NATIONAL OR STATE
COUNTY
CIVIL TOWNSHIP
UNORGANIZED TOWNSHIP (NOT A CIVIL TOWNSHIP)
CORPORATE LIMIT
CITY OR VILLAGE
UNORGANIZED AREA
NATIONAL OR STATE PARK
NATIONAL OR STATE FOREST
INDIAN RESERVATION
LAKE SHORE
AIRPORT BOUNDARY AREA WITHIN OR ADJACENT TO CORPORATE LIMITS
PUBLIC SCHOOL BOUNDARY (NOT OF THE SAME SCHOOL DISTRICT)
DRAINAGE
INTERMITTENT STREAM
MARSH STREAM
MAIN STREAM
SHORE OF SWAMP LAND
SHORE OF WATER
LINE ON POND
NAVIGATION
MAINE LINES ON INTERNAL STREAMS
SHIP LINES ON INLAND LAKES
DOCK, PIER OR LANDING
NAVIGABLE SPRING
DAM WITH LOCK
LANDMARK LIGHT BEACON
CONSERVATION
FOREST RANGER STATION
GAME OR WARDEN STATION
FISH HATCHERY OR REARING POND
FISH HATCHERY
GAME PRESERVE
OBSERVATION OR LOOKOUT TOWER
PERMANENT ELEVATION
U.S. GEOLOGICAL SURVEY BENCHMARK
U.S. MILITARY OR NAVY BENCHMARK
PUBLIC ACCESS POINT
RECREATION
GOLF COURSE OR COUNTRY CLUB
GOLF CLUB
ATHLETIC FIELD
PICNIC GROUND
PICNIC GROUND
PLAYGROUND, BALL FIELD, ETC.
SWIMMING POOL OR BATHING POOL
BEACH, BATH
CAMP SITE
CAMP OR LODGE
FARM AND DWELLING UNITS
FARM UNIT
DWELLING UNIT OTHER THAN FARM
DORMITORY, FRATERNITY OR SORORITY HOUSE, NURSES HOME, ETC.
SEASONAL DWELLING
MOBILE HOME OR DWELLING (LONGEST SPACE NUMBER PRECEDES THE SYMBOL INDICATES NUMBER OF EACH UNIT
MOBILE HOME OR DWELLING (LONGEST SPACE NUMBER FOLLOWS THE SYMBOL INDICATES NUMBER OF EACH UNIT
INDUSTRIES
FACTORY OR INDUSTRIAL PLANT
MILL
STORAGE TANKS, OIL OR GAS
GRAIN ELEVATOR
BOAT BARN
STEEL PIER
STEEL PIER, PETROLEUM
QUARRY
MILK DEPOT, CREAMERY OR CHEESE FACTORY
WAREHOUSE
COMMERCIAL
LINE OF SMALL BUSINESS ESTABLISHMENT
HOTEL
MOTEL
PUBLIC COURT
MOVIE OR THEATRE
RESTAURANT
SEAPORT
PUBLIC SERVICE FACILITIES
POST OFFICE
FIRE STATION
POLICE STATION
PUBLIC LIBRARY
PUBLIC PARK
U.S. BUREAU FIRST OF BATH
RADIO STATION
SEWAGE DISPOSAL PLANT
NURSING HOME
HOSPITAL
CLINIC
CORRECTIONAL INSTITUTION
CITY CENTERS
STATE CAPITAL
COUNTY SEAT OR CITY
CITY CENTER
INCORPORATED CITY GENERALIZED
UNINCORPORATED COMMUNITY
MISCELLANEOUS MAP FEATURES
CHURCH, OTHER RELIGIOUS INSTITUTIONS
CEMETERY
MILITARY INSTALLATION
CONTROL POINT, CONTROL MONUMENT
MONUMENT, TOMBSTONE
SANITARY LANDFILL
SANITARY LANDFILL
STATE, CITY OR COUNTY
SCHOOL OR COLLEGE
SCHOOL BUS STOP
STATE HOTEL, SUBSTATION
DEPARTMENT OF TRANSPORTATION DISTRICT OFFICE
DEPARTMENT OF TRANSPORTATION
WEIGH STATION
VALVE HOUSE
PIPELINE, OIL OR PETROLEUM PRODUCTS
PIPELINE, OIL OR WATER
CHARGE OR PUMPING STATION
PIPELINE, OIL OR PETROLEUM PRODUCTS
PIPELINE, OIL OR WATER
PIPELINE, NATURAL GAS
PIPELINE, NATURAL GAS
PIPELINE, OIL OR PETROLEUM PRODUCTS
PIPELINE, GAS
PIPELINE, OIL OR PETROLEUM PRODUCTS
PIPELINE, GAS
FOREST PLANT
TRANSMISSION TOWER
TRANSMISSION STATION
LOCKOUT TOWER AND TRANSMISSION STATION
LOCKOUT TOWER AND TRANSMISSION STATION
OPEN TO THE PUBLIC
OPEN TO THE PUBLIC

Outline Map of Minnesota showing location of this County within the State.

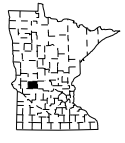

Outline Map of this County.

Area of this County 717 Sq.Miles
Land Area 668 Sq.Miles
1990 Total County Population 10,745

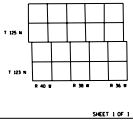

SHEET 1 OF 1