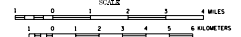


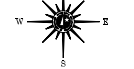
1999 TRAFFIC VOLUMES
GENERAL HIGHWAY MAP
MEEKER COUNTY
MINNESOTA

PREPARED BY THE
MINNESOTA DEPARTMENT OF TRANSPORTATION
PROGRAM SUPPORT GROUP
IN COOPERATION WITH
U.S. DEPARTMENT OF TRANSPORTATION
FEDERAL HIGHWAY ADMINISTRATION



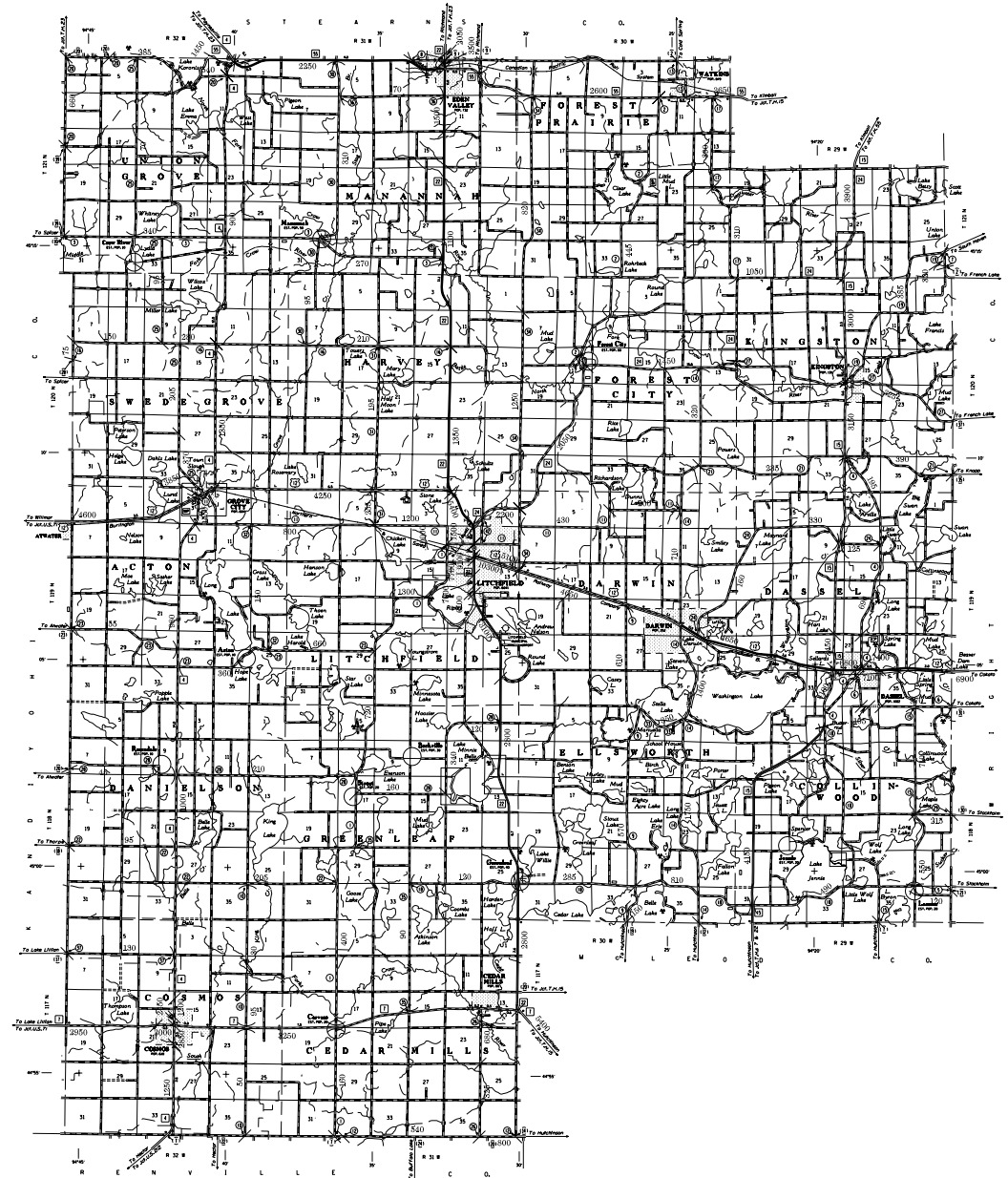
1999
BASIC DATA - 1977*

Projection: Minnesota Conformal System
Datum: North American Datum of 1983
Units: Meter, Feet



LEGEND

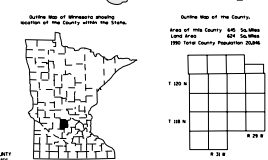
ROAD AND HIGHWAY FEATURES	FEATURES
Interstate	Interstate
State Highway	State Highway
County Road	County Road
Designated Road	Designated Road
Other Road	Other Road
Water	Water
Topography	Topography
Setbacks	Setbacks
Public Drinking Facilities	Public Drinking Facilities
Other	Other



VOLUMES PREPARED BY
TRANSPORTATION RESEARCH AND
INVESTMENT MANAGEMENT DIVISION

NUMERALS INDICATE AVERAGE DAILY
TRAFFIC VOLUMES ON DESIGNATED ROADS
NOTE: TR ROUTES ARE 1998 A.A.D.T. VOLUMES

FOR DESIGNATED ROADS:
/ - SEGMENT ENDPOINT FOR ALL
ROADS INTERSECTED BY HATCH
(= SEGMENT ENDPOINT ONLY FOR
ROAD SEPARATED FROM INTERSECTING
ROAD BY ARC



*NOT ALL FEATURES EXCEPT THROUGH ROADS AND
ON THE DATE OF JANUARY 1, 1999.
NOTE: FOR DETAILS OF COUNTY STATE AND HIGHWAY AND COUNTY
ROADS IN INCORPORATED PLACES, SEE MAPS OF INCORPORATED PLACES.