


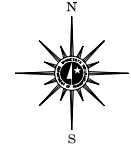
(SEE NOTE)

MUNICIPALITY OF  
**WOODBURY**

PREPARED BY THE  
MINNESOTA DEPARTMENT OF TRANSPORTATION  
PROGRAM SUPPORT GROUP  
IN COOPERATION WITH  
U.S. DEPARTMENT OF TRANSPORTATION  
FEDERAL HIGHWAY ADMINISTRATION



1999  
BASIC DATA - 1993



**LEGEND**

- INTERSTATE TRUNK HIGHWAY..... (I)
- U.S. TRUNK HIGHWAY..... (U)
- STATE TRUNK HIGHWAY..... (S)
- COUNTY STATE AID HIGHWAY..... (C)
- COUNTY ROAD..... (R)
- CORPORATE LIMITS..... (---)
- PUBLIC ROAD..... (—)
- PRIVATE ROAD..... (---)

**MUNICIPAL STATE AID  
STREET SYSTEM**

**LEGEND**

- MUNICIPAL COUNTY STATE AID STREET..... (—)
- MUNICIPAL STATE AID STREET..... (—)
- COUNTY STATE AID HIGHWAY..... (—)
- COUNTY ROAD..... (—)
- TRUNK HIGHWAY..... (—)

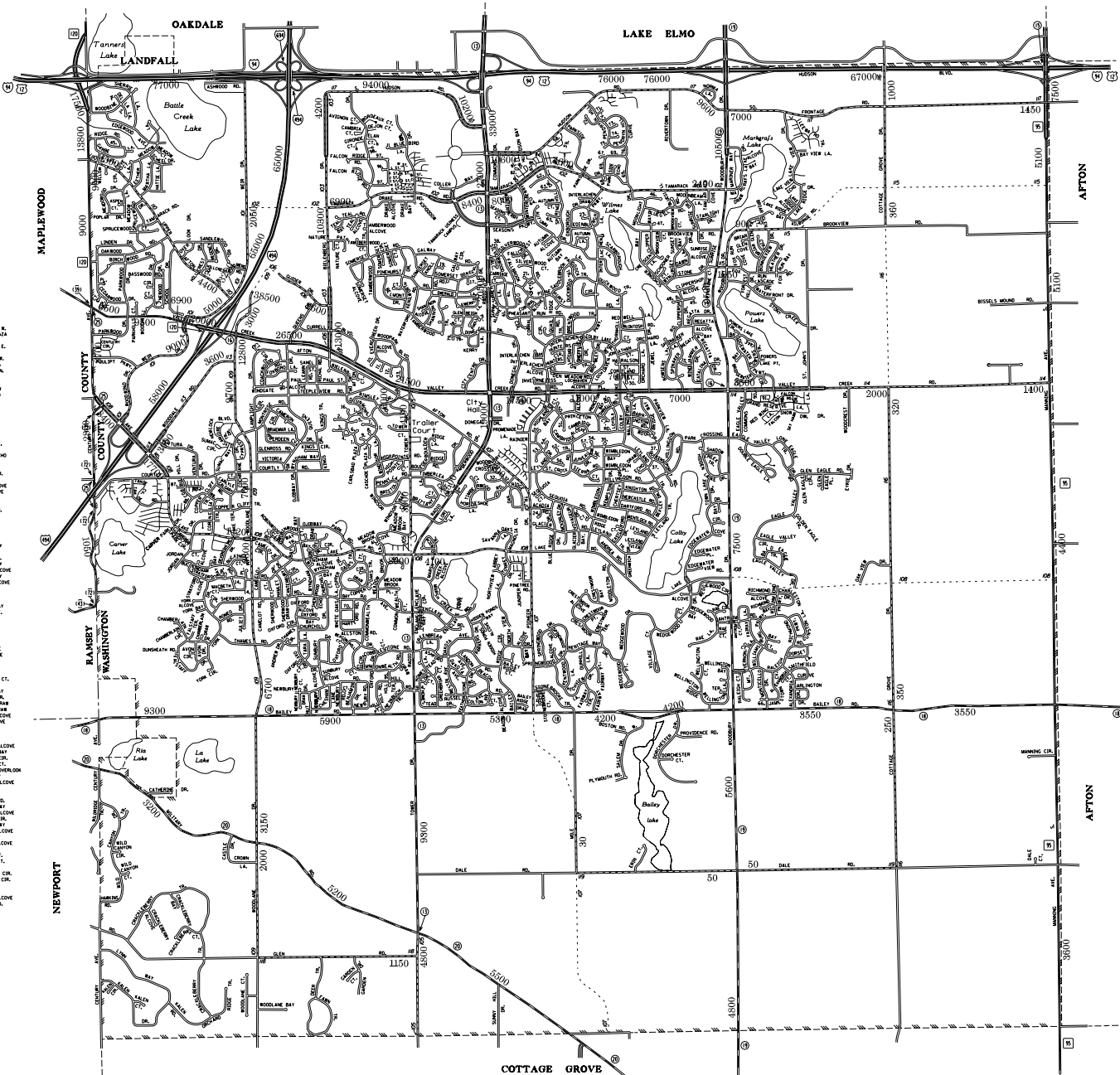
**NOTE:**

A.A.D.T..... 2500

(AVERAGE ANNUAL DAILY TRAFFIC)

VOLUMES PREPARED BY TRANSPORTATION RESEARCH  
AND INVESTMENT MANAGEMENT DIVISION

NOTE: INTERSTATES, STATE TRUNK HIGHWAYS AND COUNTY  
ROAD SYSTEMS REFLECT 1998 TRAFFIC VOLUMES.



1. HAYWOOD CIR.
2. CARLSON PLAZA N.
3. SPRINGBROOK PLAZA
4. SPRINGBROOK LA.
5. CARLSON PLAZA E.
6. CAPITAN PLAZA
7. CASCADE PLAZA W.
8. CASCADE PLAZA N.
9. CASCADE PLAZA E.
10. EVERGREEN DR.
11. EVERGREEN CT.
12. EVERGREEN DR.
13. EVERGREEN DR.
14. INDEPENDENT CIR.
15. INDEPENDENT DR.
16. COLUMBIA CT.
17. DOMESTIC CT.
18. DOMESTIC DR.
19. SHAWAN CT.
20. BRIDA PAV. CT.
21. BRIDA PAV. CT.
22. BRIDA PAV. CT.
23. BRIDA PAV. CT.
24. ACADEY BAY
25. PRINCE OF WALES DR.
26. EDWARDS DR.
27. CORNELL CT.
28. PRENTON ALCOVE
29. HIGHLAND ALCOVE
30. CORLAND CT.
31. THURMEL LA.
32. PRAIRIE DR. TR.
33. HERRING DR.
34. LETLAND DR.
35. LETLAND COVE
36. JERRY ALCOVE
37. WHITEFIELD DR.
38. OLDFORD BAY
39. MASON BAY
40. SUMMERBAY
41. SUMMERBAY BAY
42. SUMMERBAY ALCOVE
43. SPRINGVIEW BAY
44. SPRINGVIEW ALCOVE
45. OAK HILL DR.
46. WOODS DR. PL.
47. WOODS DR. PL.
48. C. SPRINGVIEW BAY
49. C. SPRINGVIEW BAY
50. HIGHLAND BLVD.
51. LETLAND BAY
52. RANIER CT.
53. RANIER BAY
54. RANIER BAY
55. RANIER ALCOVE
56. LETLAND ALCOVE
57. LETLAND CT.
58. THOMAS DR.
59. THOMAS LA.
60. MEADOW BROOK CT.
61. CANTING RD.
62. SPRING HILL BAY
63. SPRING HILL CT.
64. SPRING HILL CT.
65. SPRING HILL DR.
66. SPRING HILL DR.
67. SPRING HILL DR.
68. PRESERVE ALCOVE
69. PRESERVE DR.
70. ALVISA RD.
71. PENDER HILL ALCOVE
72. PENDER HILL BAY
73. PENDER HILL CT.
74. PENDER HILL CT.
75. PENDER HILL OVERLOOK
76. DONCASTER BAY
77. CORNER LANE ALCOVE
78. WYFORD BAY
79. WYFORD BAY
80. SUMMER WIND RD.
81. SUMMER WIND BAY
82. SUMMER WIND ALCOVE
83. SUMMER WIND CT.
84. SPRING VIEW BAY
85. SPRING VIEW ALCOVE
86. SPRING LA.
87. CORNELL HILL ALCOVE
88. CORNELL TR.
89. CORNELL HILL CT.
90. GRAND BROOK CT.
91. GRAND BROOK CT.
92. GRAND BROOK CT.
93. FEATHER RIDGE CIR.
94. HARTLEY LA.
95. QUINCY BAY
96. EAGLE ROSE ALCOVE
97. EAGLE ROSE RD.
98. FOWLAINE CT.