

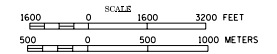
1999 M.S.A.S. TRAFFIC VOLUMES

(SEE NOTE)

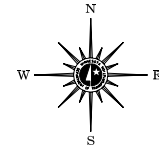
MUNICIPALITY OF
VADNAIS HEIGHTS

PREPARED BY THE
MINNESOTA DEPARTMENT OF TRANSPORTATION
PROGRAM SUPPORT GROUP
IN COOPERATION WITH

U.S. DEPARTMENT OF TRANSPORTATION
FEDERAL HIGHWAY ADMINISTRATION

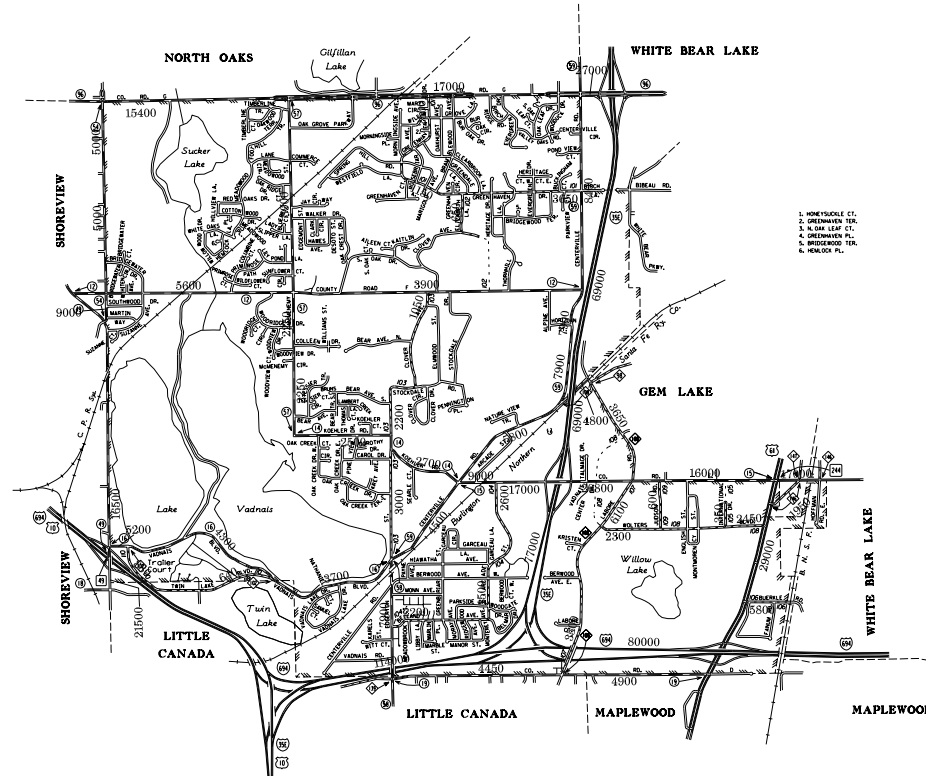


1999
BASIC DATA - 1990



LEGEND

- INTERSTATE TRUNK HIGHWAY..... (I-94)
- U.S. TRUNK HIGHWAY..... (US-169)
- STATE TRUNK HIGHWAY..... (ST-169)
- COUNTY STATE AID HIGHWAY..... (CSA-169)
- COUNTY ROAD..... (CR-169)
- CORPORATE LIMITS.....
- PUBLIC ROAD.....
- PRIVATE ROAD.....



1. HOME SUCCLE CT.
2. GREENHAY TER.
3. BLOOM LEAF CT.
4. GREENHAY PL.
5. BRIDGEWOOD TER.
6. HANCOCK PL.

**MUNICIPAL STATE AID
STREET SYSTEM**

LEGEND

- MUNICIPAL COUNTY STATE AID STREET.....
- MUNICIPAL STATE AID STREET.....
- COUNTY STATE AID HIGHWAY.....
- COUNTY ROAD.....
- TRUNK HIGHWAY.....

NOTE:

A.A.D.T.....2500
(AVERAGE ANNUAL DAILY TRAFFIC)
VOLUMES PREPARED BY TRANSPORTATION RESEARCH
AND INVESTMENT MANAGEMENT DIVISION
NOTE: INTERSTATES, STATE TRUNK HIGHWAYS, AND COUNTY
ROAD SYSTEMS REFLECT 1998 TRAFFIC VOLUMES.