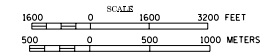


1999 M.S.A.S. TRAFFIC VOLUMES

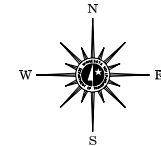
(SEE NOTE)

MUNICIPALITY OF STILLWATER

PREPARED BY THE
MINNESOTA DEPARTMENT OF TRANSPORTATION
PROGRAM SUPPORT GROUP
IN COOPERATION WITH
U.S. DEPARTMENT OF TRANSPORTATION
FEDERAL HIGHWAY ADMINISTRATION

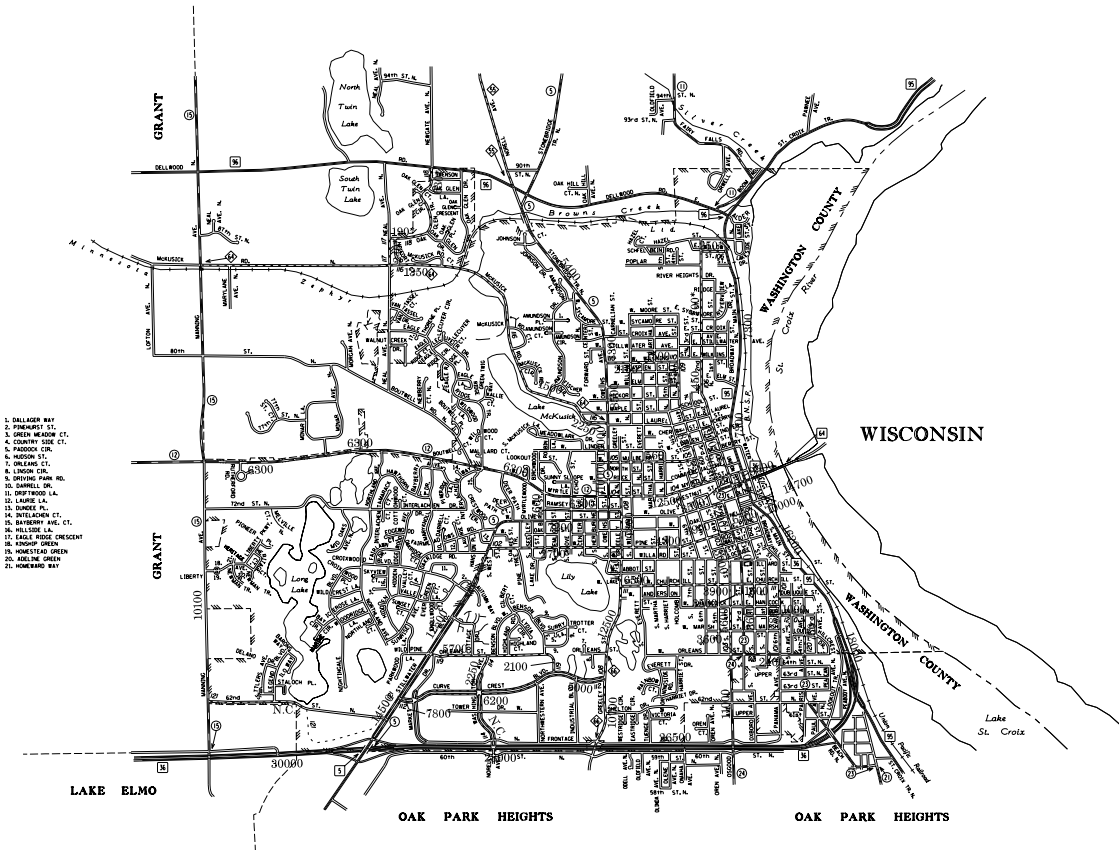


1999
BASIC DATA - 1993



LEGEND

- INTERSTATE TRUNK HIGHWAY.....(I)
- U.S. TRUNK HIGHWAY.....(U)
- STATE TRUNK HIGHWAY.....(S)
- COUNTY STATE AID HIGHWAY.....(C)
- COUNTY ROAD.....(R)
- CORPORATE LIMITS.....(---)
- PUBLIC ROAD.....(---)
- PRIVATE ROAD.....(---)



1. DILLARD WAY
2. FURNACE ST.
3. GREEN MEADOW CT.
4. COUNTRY SIDE CT.
5. ADDISON CIR.
6. HEDSON ST.
7. MELROSE CT.
8. LINCOLN CIR.
9. SPRING PARK DR.
10. SAMPSON DR.
11. OXFORD LA.
12. LAUREL LA.
13. DUNDEE PL.
14. INTLADEN CT.
15. BAYBERRY HILL CT.
16. HILLSIDE AVE.
17. EAGLE RIDGE CRESCENT
18. KINGSOP GREEN
19. MONTESSA GREEN
20. BURLING GREEN
21. HOMERoad WAY

WISCONSIN

MUNICIPAL STATE AID STREET SYSTEM

LEGEND

- MUNICIPAL COUNTY STATE AID STREET.....(---)
- MUNICIPAL STATE AID STREET.....(---)
- COUNTY STATE AID HIGHWAY.....(---)
- COUNTY ROAD.....(---)
- TRUNK HIGHWAY.....(---)

NOTE:

A.A.D.T.2500
(AVERAGE ANNUAL DAILY TRAFFIC)

VOLUMES PREPARED BY TRANSPORTATION RESEARCH
AND INVESTMENT MANAGEMENT DIVISION

NOTE: INTERSTATES STATE TRUNK HIGHWAYS AND COUNTY
ROAD SYSTEMS REFLECT 1998 TRAFFIC VOLUMES.