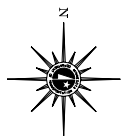



1999 M.S.A.S. TRAFFIC VOLUMES

(SEE NOTE)

MUNICIPALITY OF  
**OAKDALE**

PREPARED BY THE TRANSPORTATION  
DEPARTMENT OF THE MINNESOTA  
DEPARTMENT OF TRANSPORTATION  
IN COOPERATION WITH  
THE FEDERAL HIGHWAY ADMINISTRATION



LEGEND

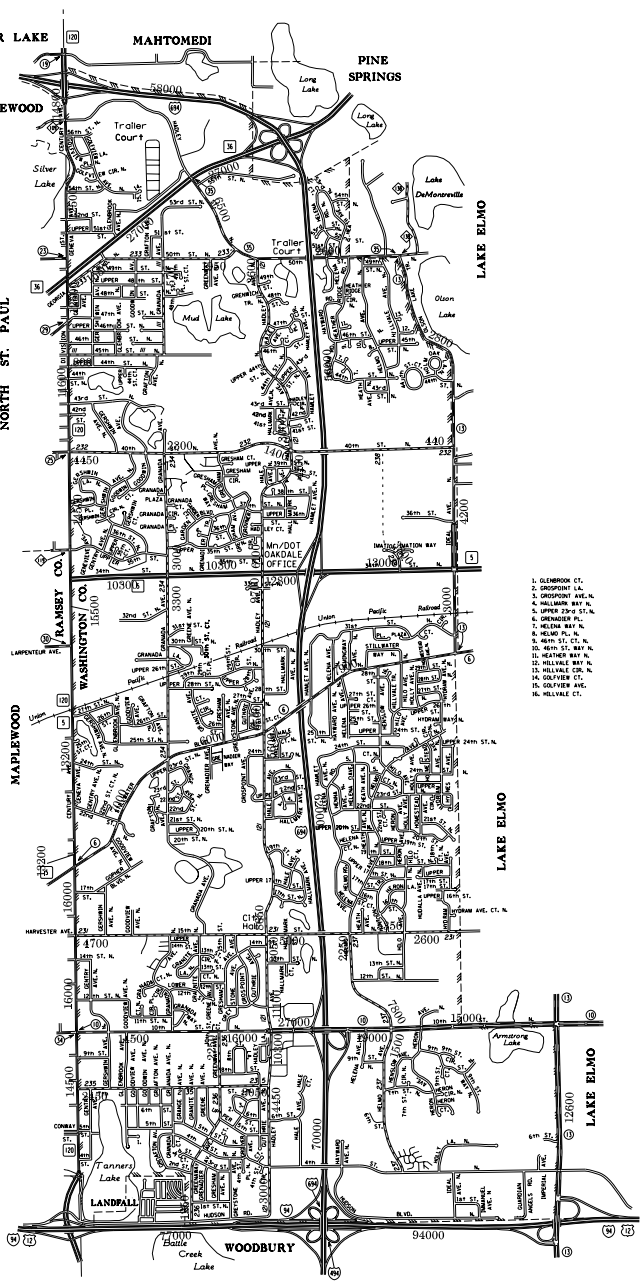
- ① INTERSTATE TRUNK HIGHWAY
- ② U.S. TRUNK HIGHWAY
- ③ STATE TRUNK HIGHWAY
- ④ COUNTY STATE AID HIGHWAY
- ⑤ CORPORATE ROAD
- ⑥ PUBLIC ROAD
- ⑦ PRIVATE ROAD

NOTE

A.A.D.T. (AVERAGE ANNUAL DAILY TRAFFIC)  
..... 2500  
TRAFFIC REGULATED BY TRANSPORTATION DEPARTMENT  
AND DEPARTMENT MANAGEMENT DIVISION  
NOTE: INTERSTATE STATE TRUNK HIGHWAYS AND COUNTY  
ROAD SPEEDS REFLECT 1998 TRAFFIC VOLUMES

MUNICIPAL STATE AID  
STREET SYSTEM

- LEGEND
- MUNICIPAL COUNTY STATE AID STREET
  - MUNICIPAL STATE AID STREET
  - COUNTY STATE AID HIGHWAY
  - COUNTY ROAD
  - TRUNK HIGHWAY



1. GLENBROOK CT.
2. GROSSPOINT L.L.
3. GROSSPOINT AVE. N.
4. HULLMAN AVE. N.
5. UPPER 22ND ST. N.
6. PRINCEGER PL.
7. BELMONT AVE. N.
8. BELMONT PL. N.
9. BETH ST. CT. N.
10. BETH ST. BAY N.
11. HILLVALE WAY N.
12. HILLVALE CT. N.
13. COLVER AVE. N.
14. HILLVALE CT.
15. HILLVALE CT.