

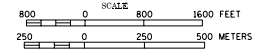
(SEE NOTE)

MUNICIPALITY OF

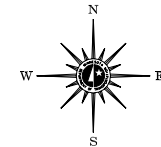
MOUND

PREPARED BY THE
MINNESOTA DEPARTMENT OF TRANSPORTATION
PROGRAM SUPPORT GROUP

IN COOPERATION WITH
U.S. DEPARTMENT OF TRANSPORTATION
FEDERAL HIGHWAY ADMINISTRATION



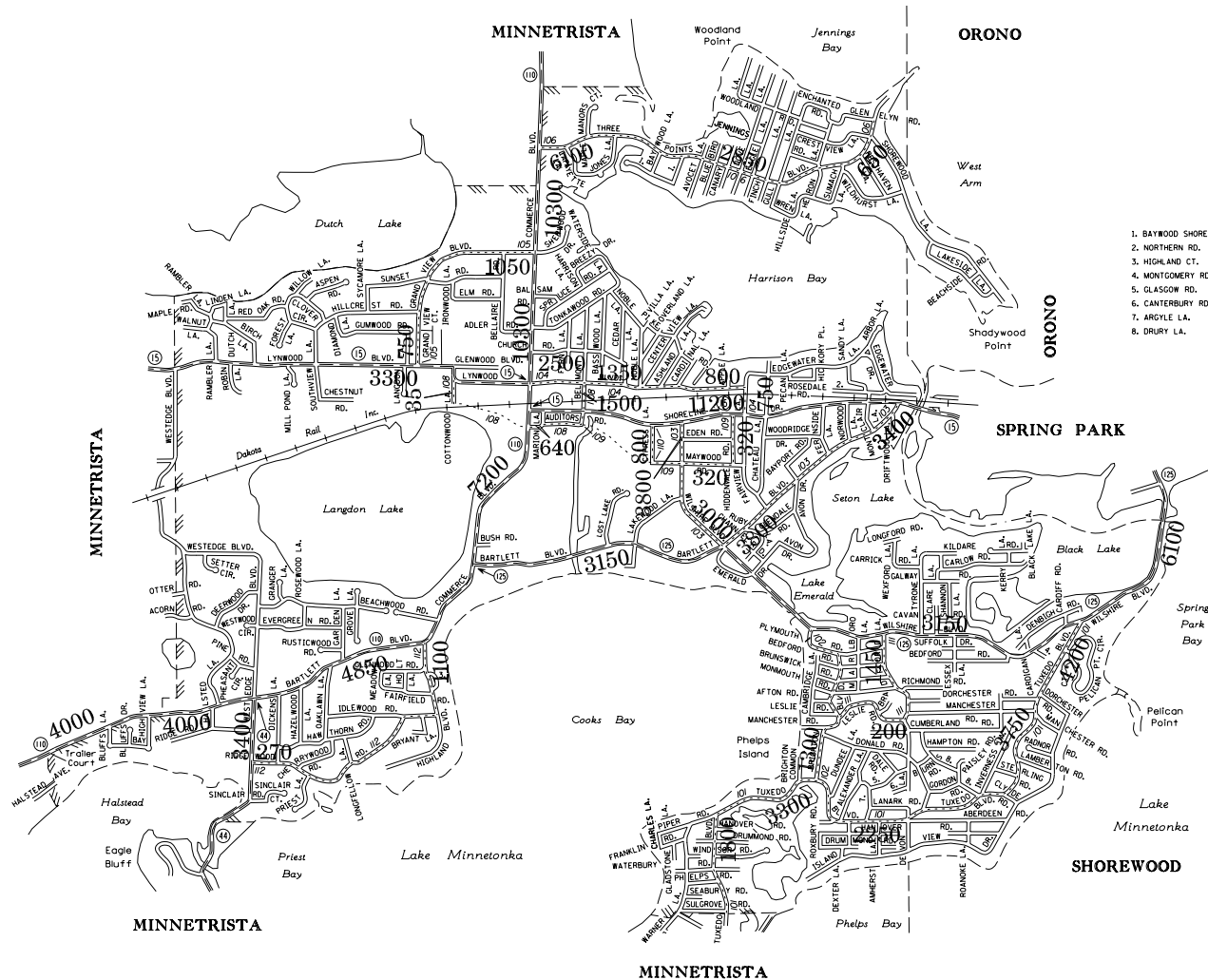
1999
BASIC DATA - 1993



LEGEND

1. BAYWOOD SHORES DR.
2. NORTHERN RD.
3. HIGHLAND CT.
4. MONTGOMERY RD.
5. GLASGOW RD.
6. CANTERBURY RD.
7. ARDYLE LA.
8. DRURY LA.

- INTERSTATE TRUNK HIGHWAY..... (I)
- U.S. TRUNK HIGHWAY..... (U)
- STATE TRUNK HIGHWAY..... (S)
- COUNTY STATE AID HIGHWAY..... (C)
- COUNTY ROAD..... (R)
- CORPORATE LIMITS..... (---)
- PUBLIC ROAD..... (—)
- PRIVATE ROAD..... (---)



**MUNICIPAL STATE AID
STREET SYSTEM**

LEGEND

- MUNICIPAL COUNTY STATE AID STREET..... (---)
- MUNICIPAL STATE AID STREET..... (---)
- COUNTY STATE AID HIGHWAY..... (---)
- COUNTY ROAD..... (---)
- TRUNK HIGHWAY..... (---)

NOTE:

A.A.D.T. 2500
(AVERAGE ANNUAL DAILY TRAFFIC)

VOLUMES PREPARED BY TRANSPORTATION RESEARCH
AND INVESTMENT MANAGEMENT DIVISION

NOTE: INTERSTATES, STATE TRUNK HIGHWAYS, AND COUNTY
ROAD SYSTEMS REFLECT 1998 TRAFFIC VOLUMES.